

2016 ANNUAL AVERAGE DAILY TRAFFIC

* REVISED 05/2018

TRAFFIC FLOW MAP OF MONONA COUNTY IOWA

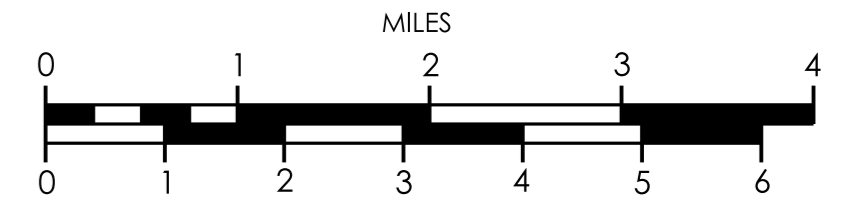


Office of Systems Planning
Phone: (515) 239-1664
WWW.IOWADOT.GOV/MAPS



In Cooperation With
United States
Department of Transportation

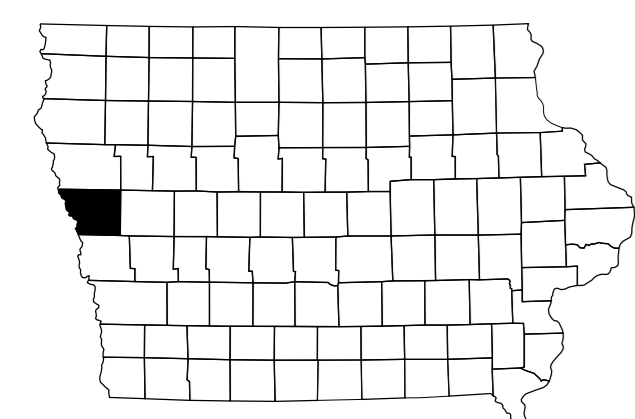
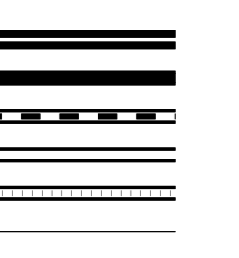
JANUARY 1, 2017



6 - 1 - 17

LEGEND

- DIVIDED HIGHWAY
- PAVED ROAD
- BITUMINOUS ROAD
- GRAVEL ROAD
- EARTHEN ROAD
- LEGAL NOT OPEN ROAD



2016

67

