

2016 ANNUAL AVERAGE DAILY TRAFFIC

* REVISED 5 / 2018

TRAFFIC FLOW MAP OF HARRISON COUNTY IOWA

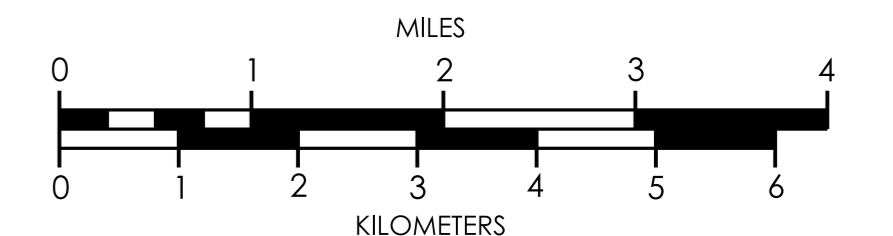


Prepared By
OFFICE OF SYSTEMS PLANNING
Phone: (515) 239-1664
WWW.IOWADOT.GOV/MAPS



In Cooperation With
United States
Department of Transportation

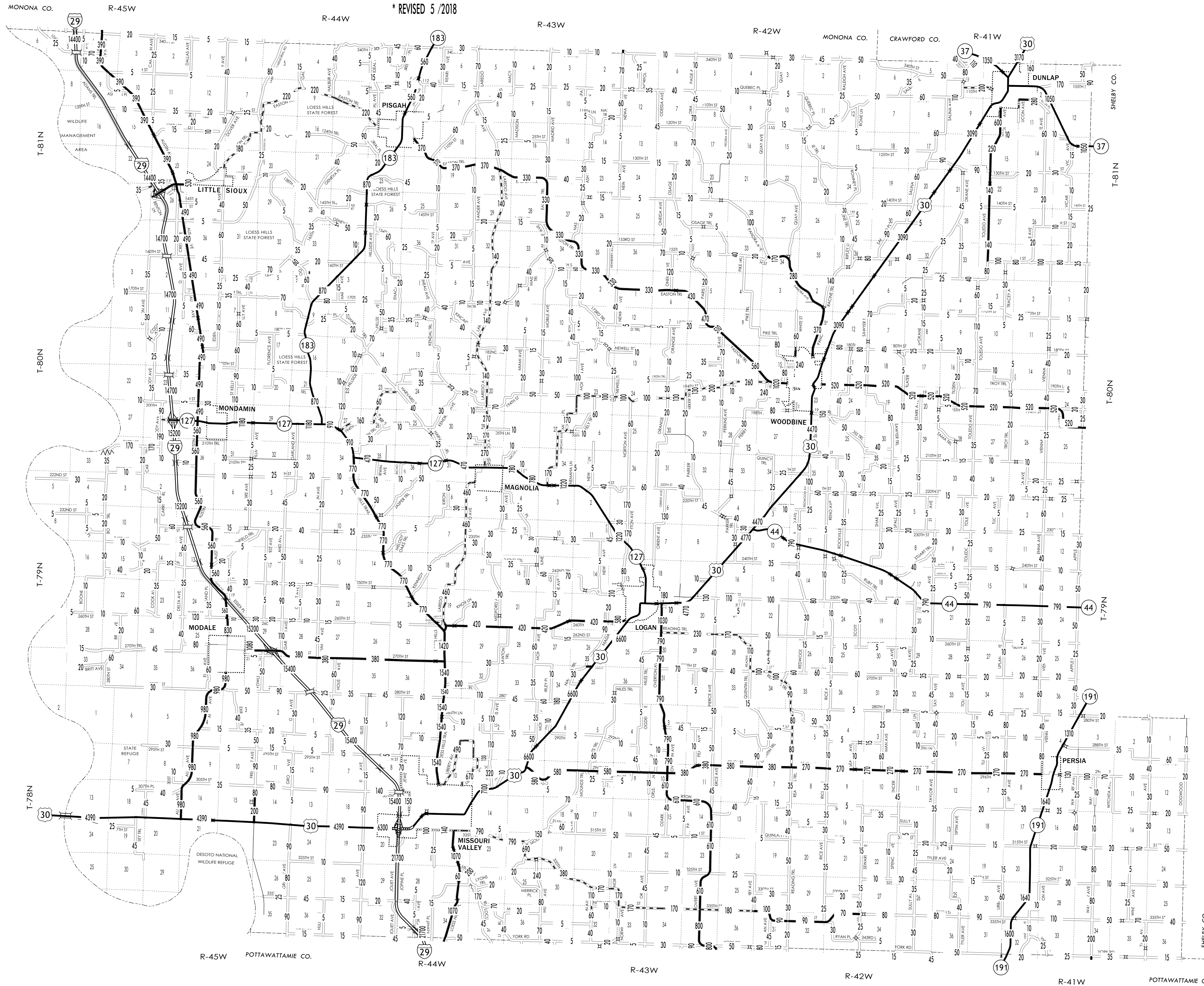
JANUARY 1, 2017



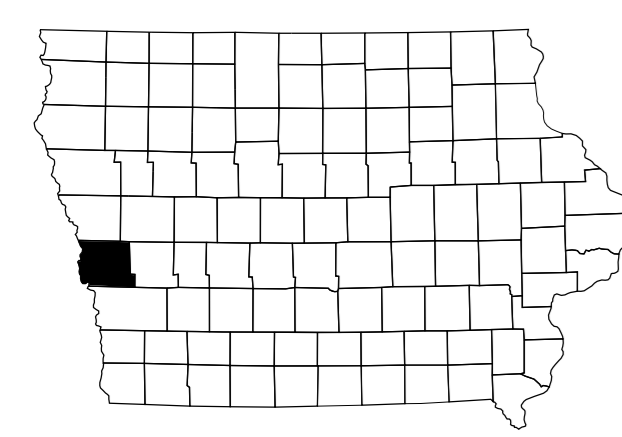
6 - 1 - 17

LEGEND

- DIVIDED HIGHWAY
- PAVED ROAD
- BITUMINOUS ROAD
- GRAVEL ROAD
- EARTHEN ROAD
- LEGAL NOT OPEN ROAD



NEBRASKA
OF
STATE



2016

