


TRAFFIC FLOW MAP OF FREMONT COUNTY IOWA

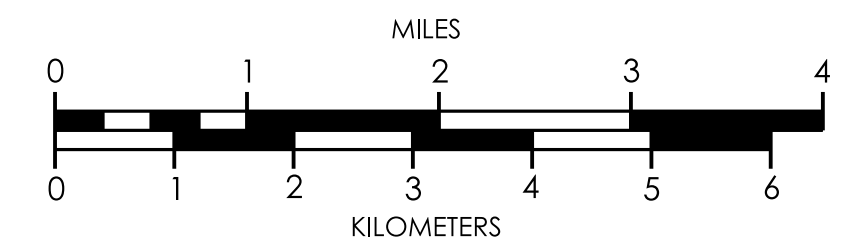


Prepared By
OFFICE OF SYSTEMS PLANNING
Phone: (515) 239-1664
WWW.IOWADOT.GOV/MAPS



In Cooperation With
United States
Department of Transportation

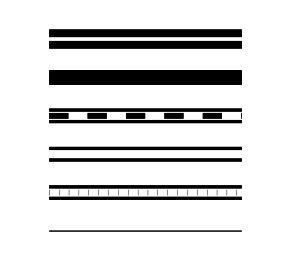
JANUARY 1, 2016



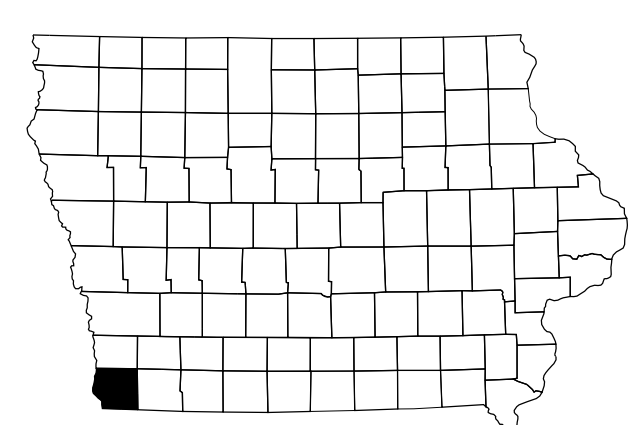
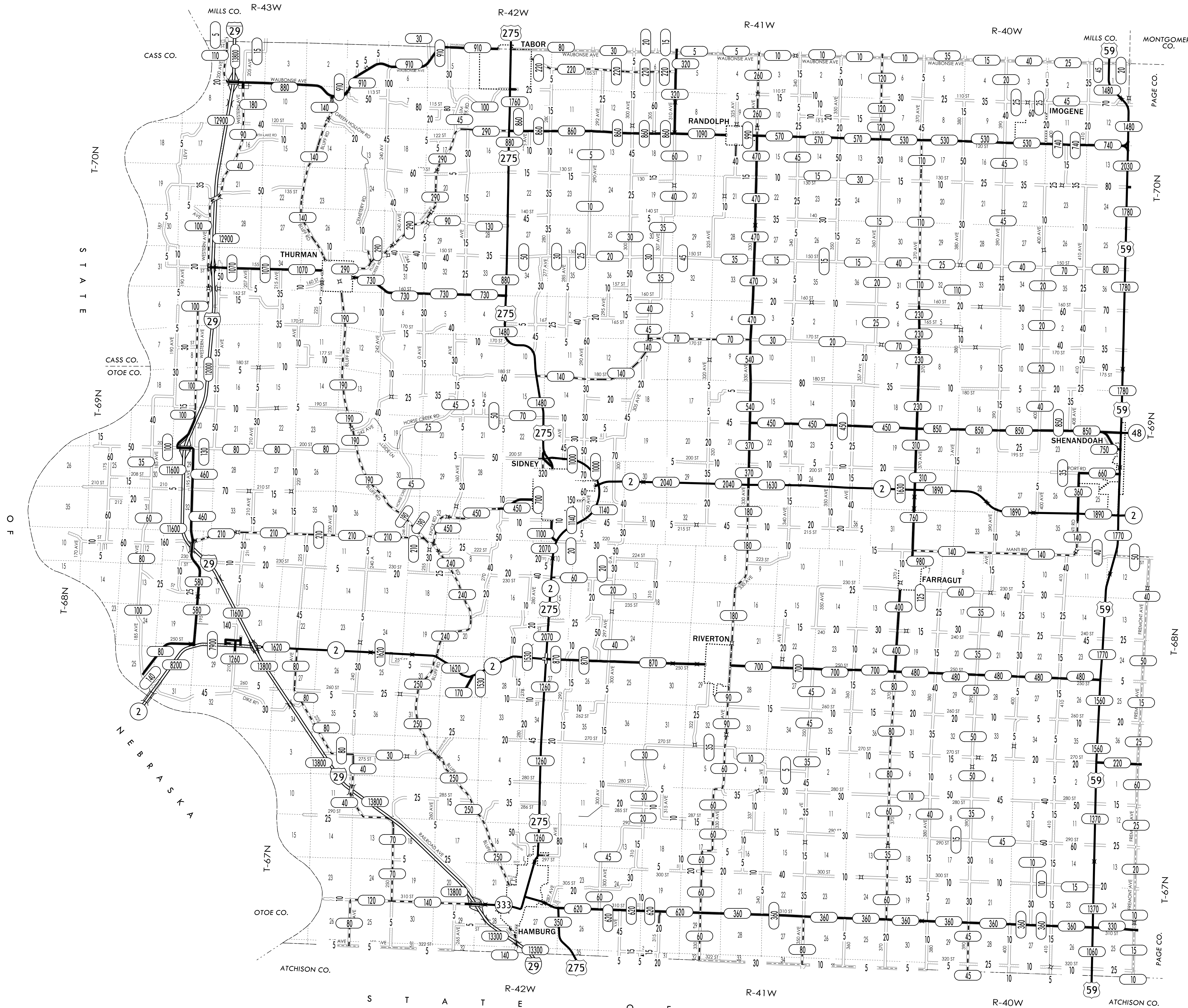
6 - 1 - 16

LEGEND

- DIVIDED HIGHWAY
- PAVED ROAD
- BITUMINOUS ROAD
- GRAVEL ROAD
- EARTHEN ROAD
- LEGAL NOT OPEN ROAD



(2016) ANNUAL AVERAGE DAILY TRAFFIC 2012 ANNUAL AVERAGE DAILY TRAFFIC



2016

36