


TRAFFIC FLOW MAP OF WINNEBAGO COUNTY IOWA

2015 ANNUAL AVERAGE DAILY TRAFFIC

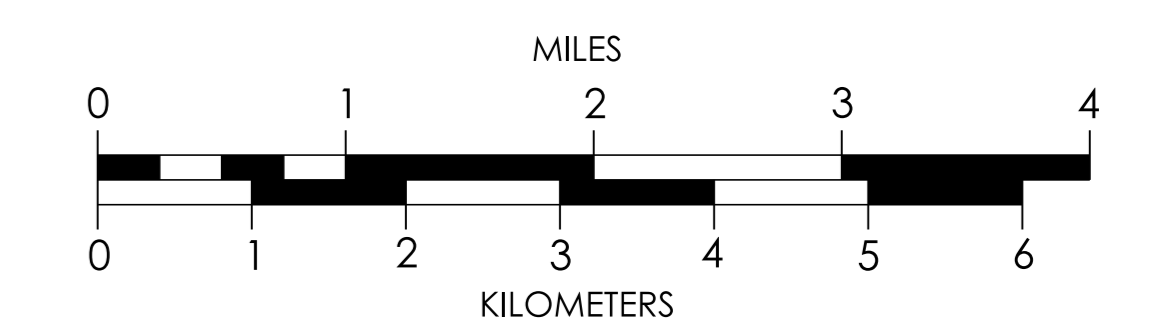


Prepared By
 OFFICE OF SYSTEMS PLANNING
 Phone: (515) 239-1664
 WWW.IOWADOT.GOV/MAPS




In Cooperation With
 United States
 Department of Transportation

JANUARY 1, 2015

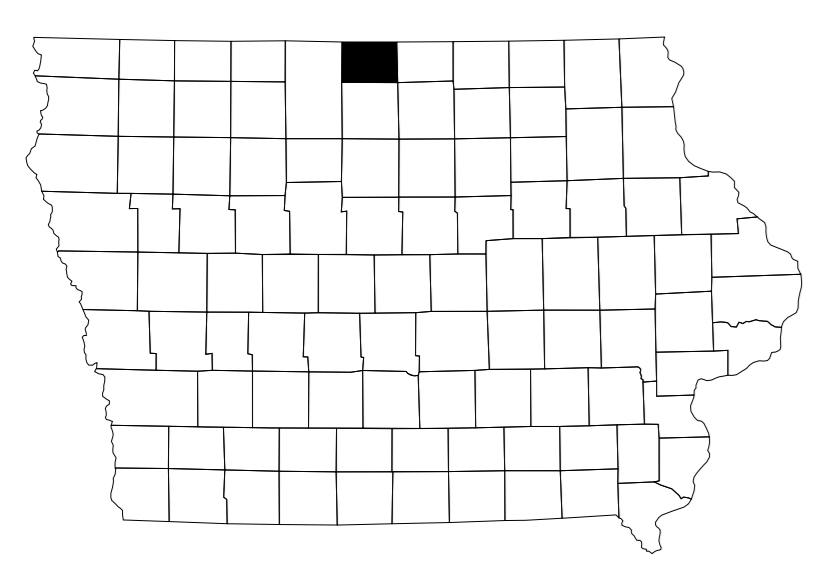
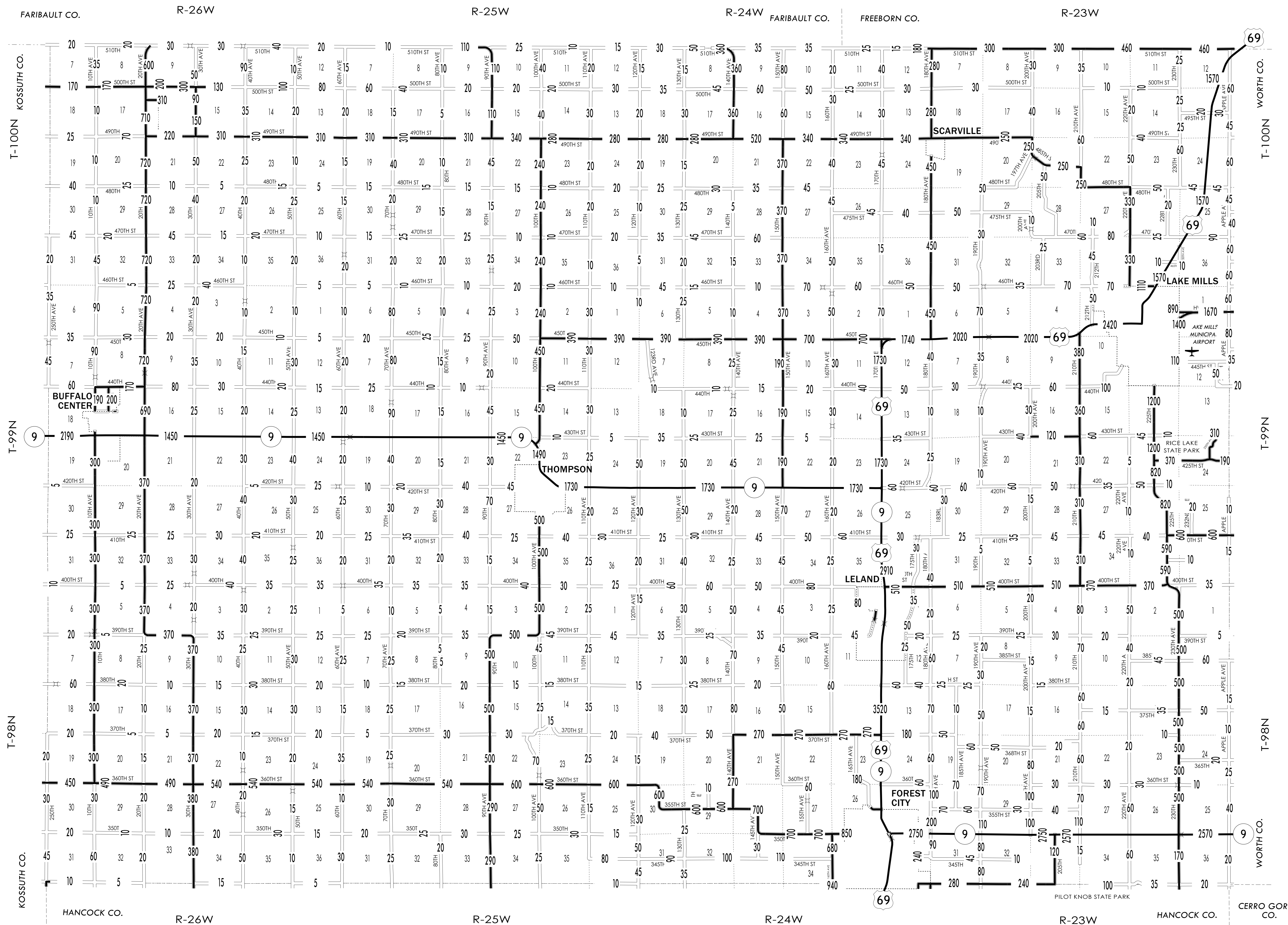


LEGEND

- DIVIDED HIGHWAY
- PAVED ROAD
- BITUMINOUS ROAD
- GRAVEL ROAD
- EARTHEN ROAD
- LEGAL NOT OPEN ROAD



S T A T E O F M I N N E S O T A



2015

