


2015 ANNUAL AVERAGE DAILY TRAFFIC  
 2011 ANNUAL AVERAGE DAILY TRAFFIC  
 \* REVISED 03 / 2017

TRAFFIC FLOW MAP OF  
 PLYMOUTH COUNTY  
 IOWA

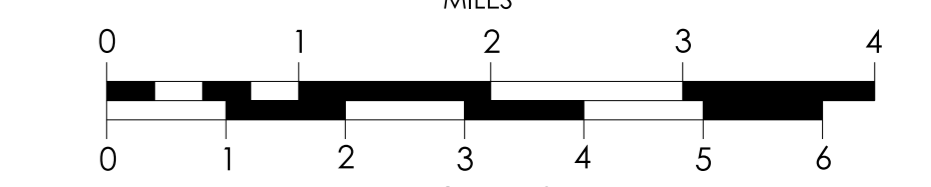


Prepared By  
 OFFICE OF SYSTEMS PLANNING  
 Phone: (515) 239-1664  
 WWW.IOWADOT.GOV/MAPS



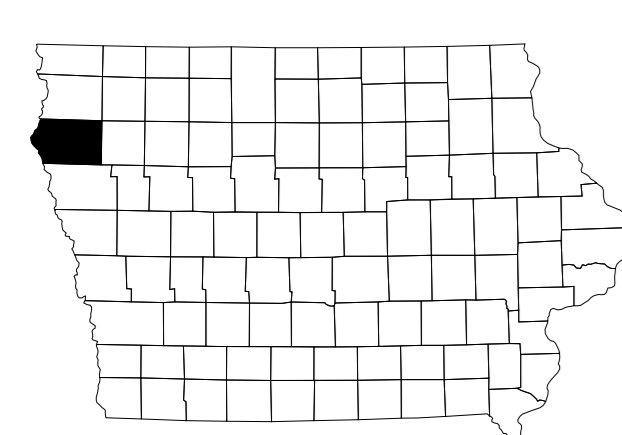
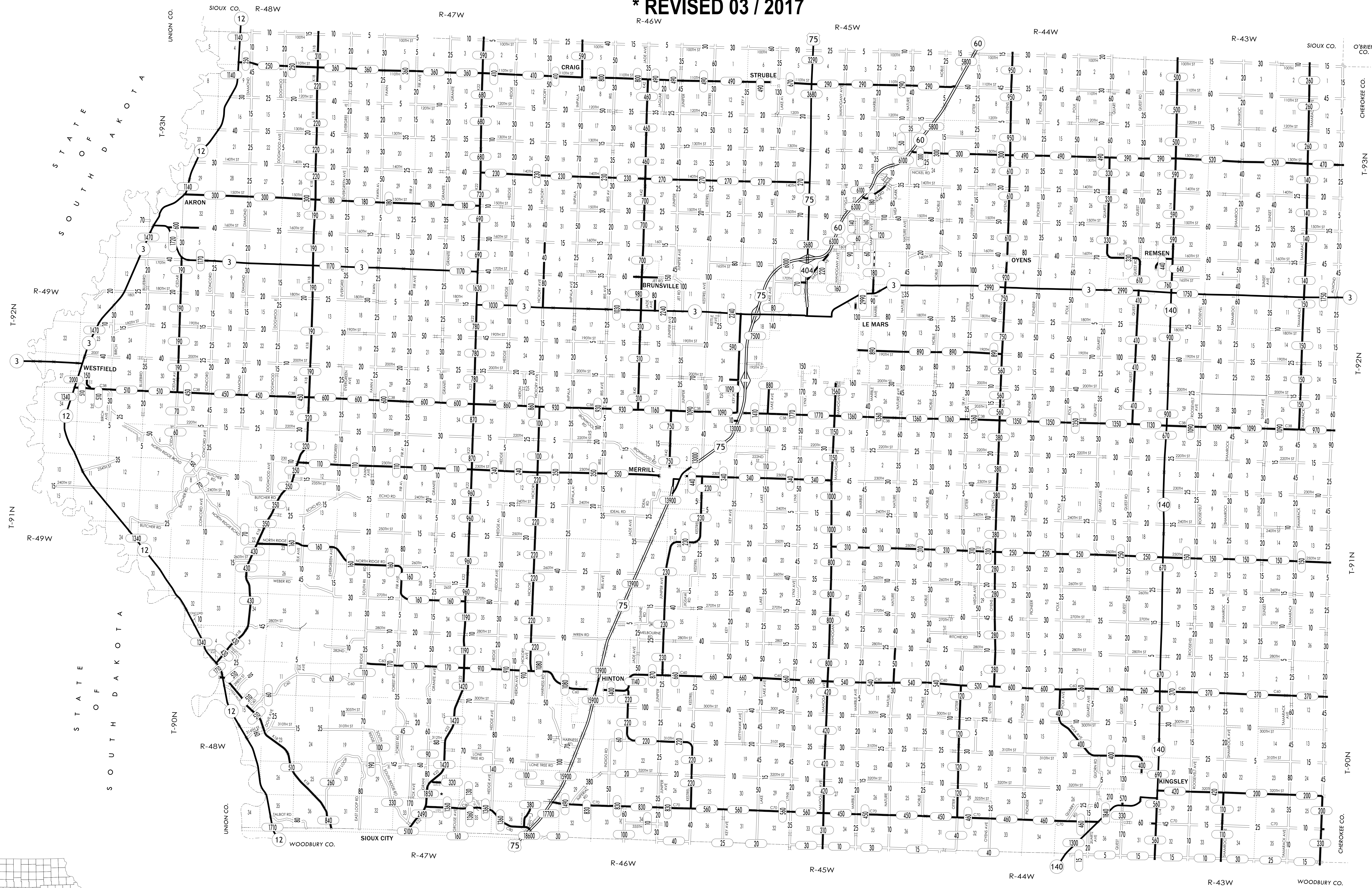
In Cooperation With  
 United States  
 Department of Transportation

JANUARY 1, 2015



LEGEND

- DIVIDED HIGHWAY
- PAVED ROAD
- BITUMINOUS ROAD
- GRAVEL ROAD
- EARTHEN ROAD
- LEGAL NOT OPEN ROAD



2015  
 75