


2015 ANNUAL AVERAGE DAILY TRAFFIC
2011 ANNUAL AVERAGE DAILY TRAFFIC

TRAFFIC FLOW MAP OF HUMBOLDT COUNTY IOWA

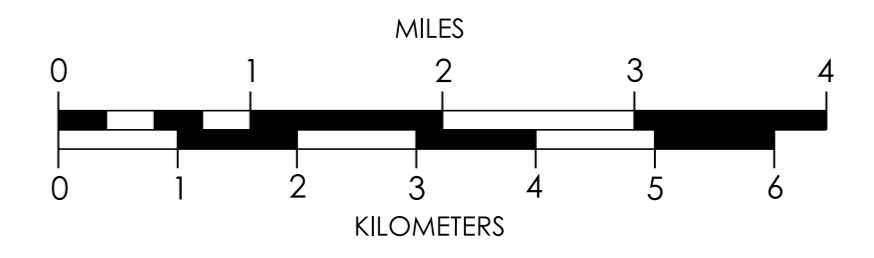


Prepared By
 OFFICE OF SYSTEMS PLANNING
 Phone: (515) 239-1664
 WWW.IOWADOT.GOV/MAPS



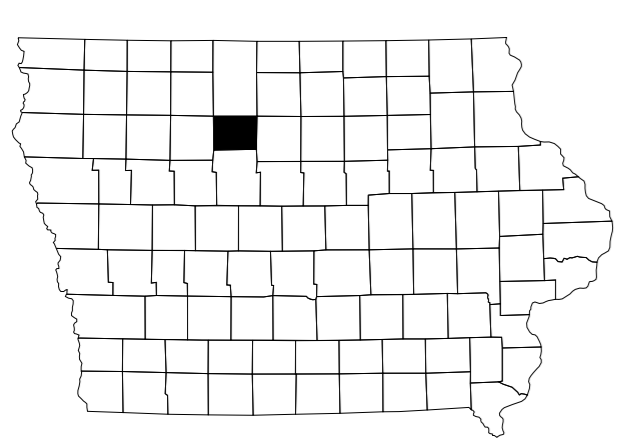
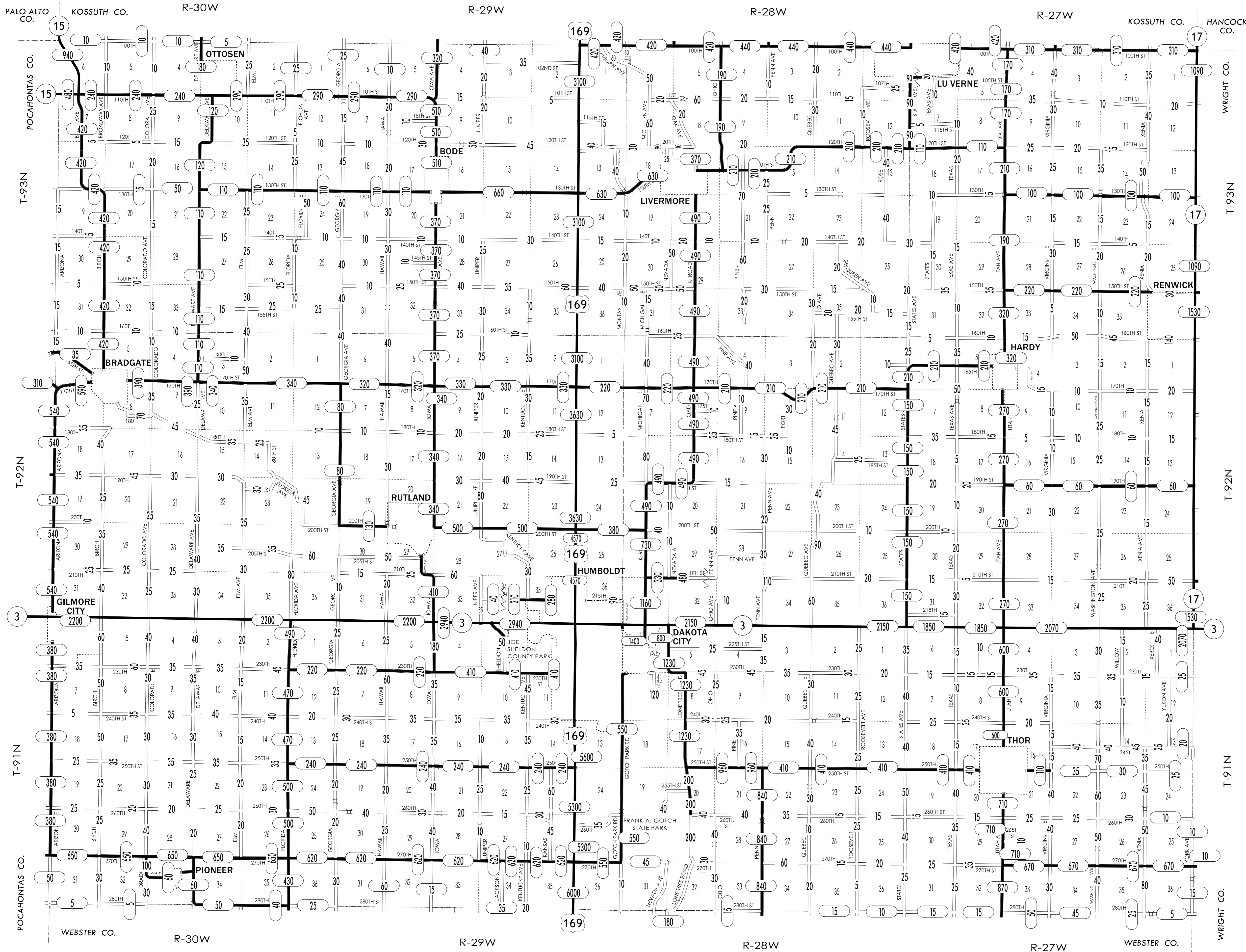
In Cooperation With
United States Department of Transportation

JANUARY 1, 2015



LEGEND

- DIVIDED HIGHWAY
- PAVED ROAD
- BITUMINOUS ROAD
- GRAVEL ROAD
- EARTHEN ROAD
- LEGAL NOT OPEN ROAD



2015

46