


TRAFFIC FLOW MAP OF FAYETTE COUNTY IOWA

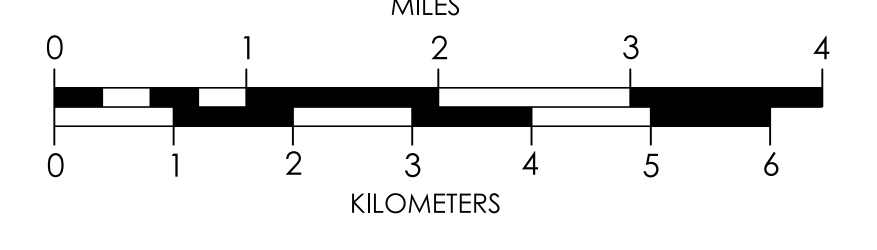
Prepared By
**Iowa Department
of Transportation**

OFFICE OF TRANSPORTATION DATA
Phone: (515) 239-1289
WWW.IOWADOT.GOV/MAPS



In Cooperation With
**United States
Department of Transportation**

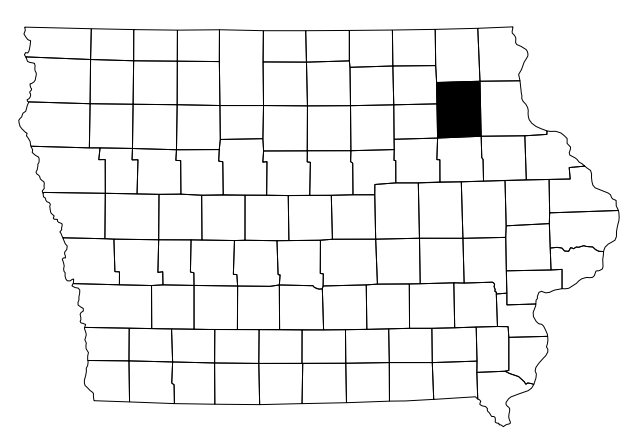
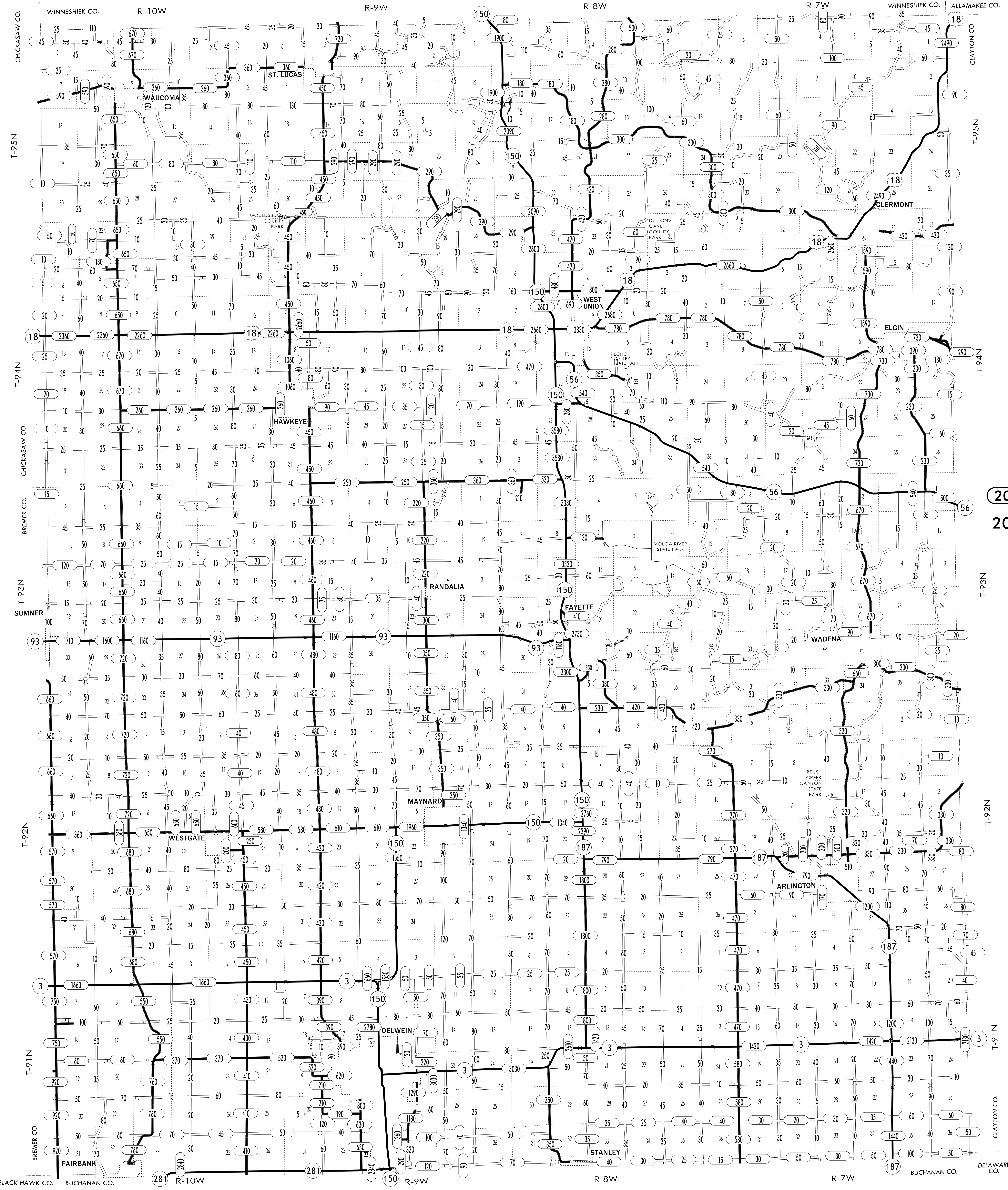
JANUARY 1, 2013



LEGEND

- DIVIDED HIGHWAY
- PAVED ROAD
- BITUMINOUS ROAD
- GRAVEL ROAD
- EARTHEN ROAD
- LEGAL NOT OPEN ROAD

2013 ANNUAL AVERAGE DAILY TRAFFIC
2009 ANNUAL AVERAGE DAILY TRAFFIC



2013
33