


2011 ANNUAL AVERAGE DAILY TRAFFIC  
2007 ANNUAL AVERAGE DAILY TRAFFIC

TRAFFIC FLOW MAP OF  
WRIGHT COUNTY  
IOWA

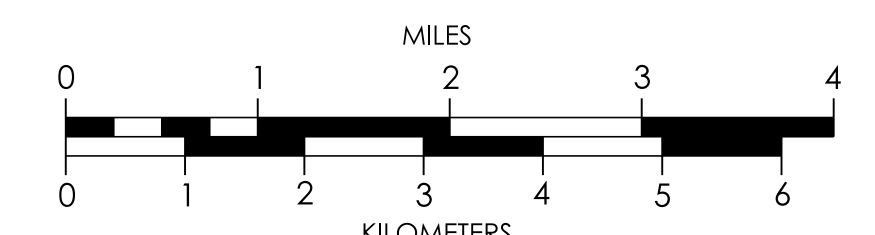


OFFICE OF TRANSPORTATION DATA  
Phone: (515) 239-1289  
WWW.IOWADOT.GOV/MAPS



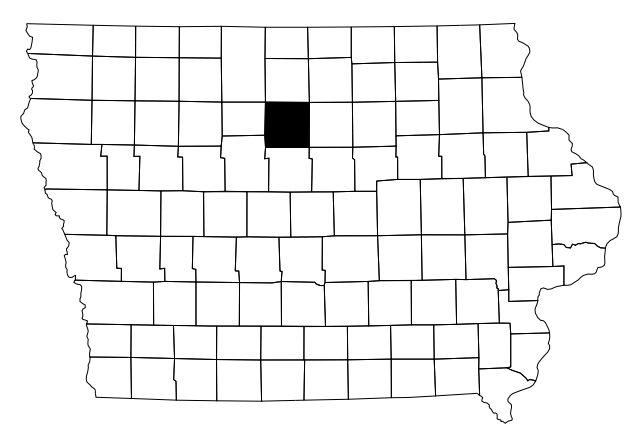
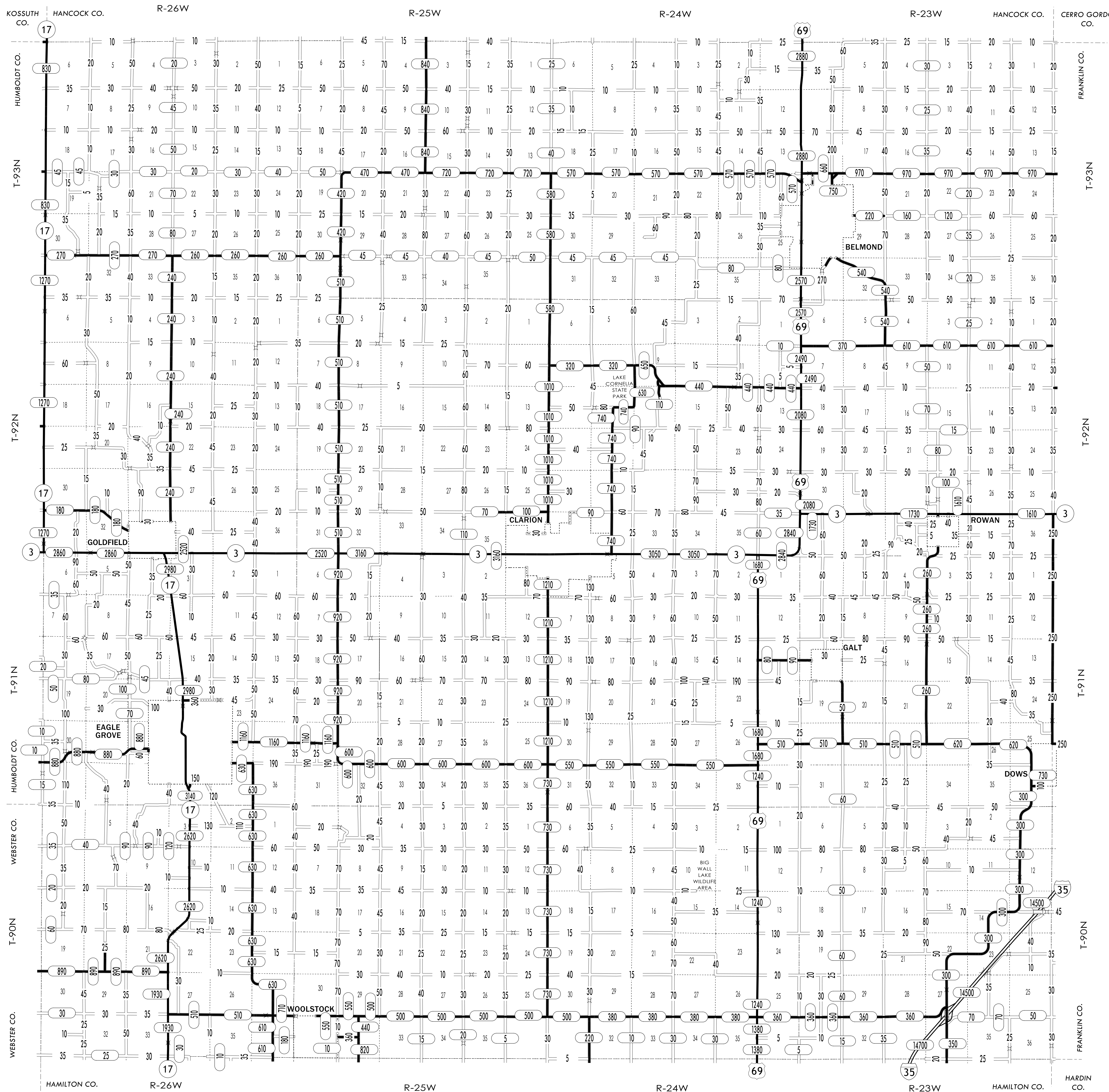
In Cooperation With  
United States  
Department of Transportation

JANUARY 1, 2011



LEGEND

- DIVIDED HIGHWAY
- PAVED ROAD
- BITUMINOUS ROAD
- GRAVEL ROAD
- EARTHEN ROAD
- LEGAL NOT OPEN ROAD



2011

