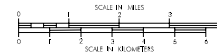


# 2005 ANNUAL AVERAGE DAILY TRAFFIC

# TRAFFIC FLOW MAP OF JONES COUNTY IOWA

Prepared By  
**Iowa Department of Transportation**  
Phone (515) 239-1282  
In Cooperation With  
**United States  
Department of Transportation**

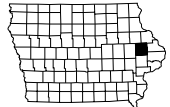
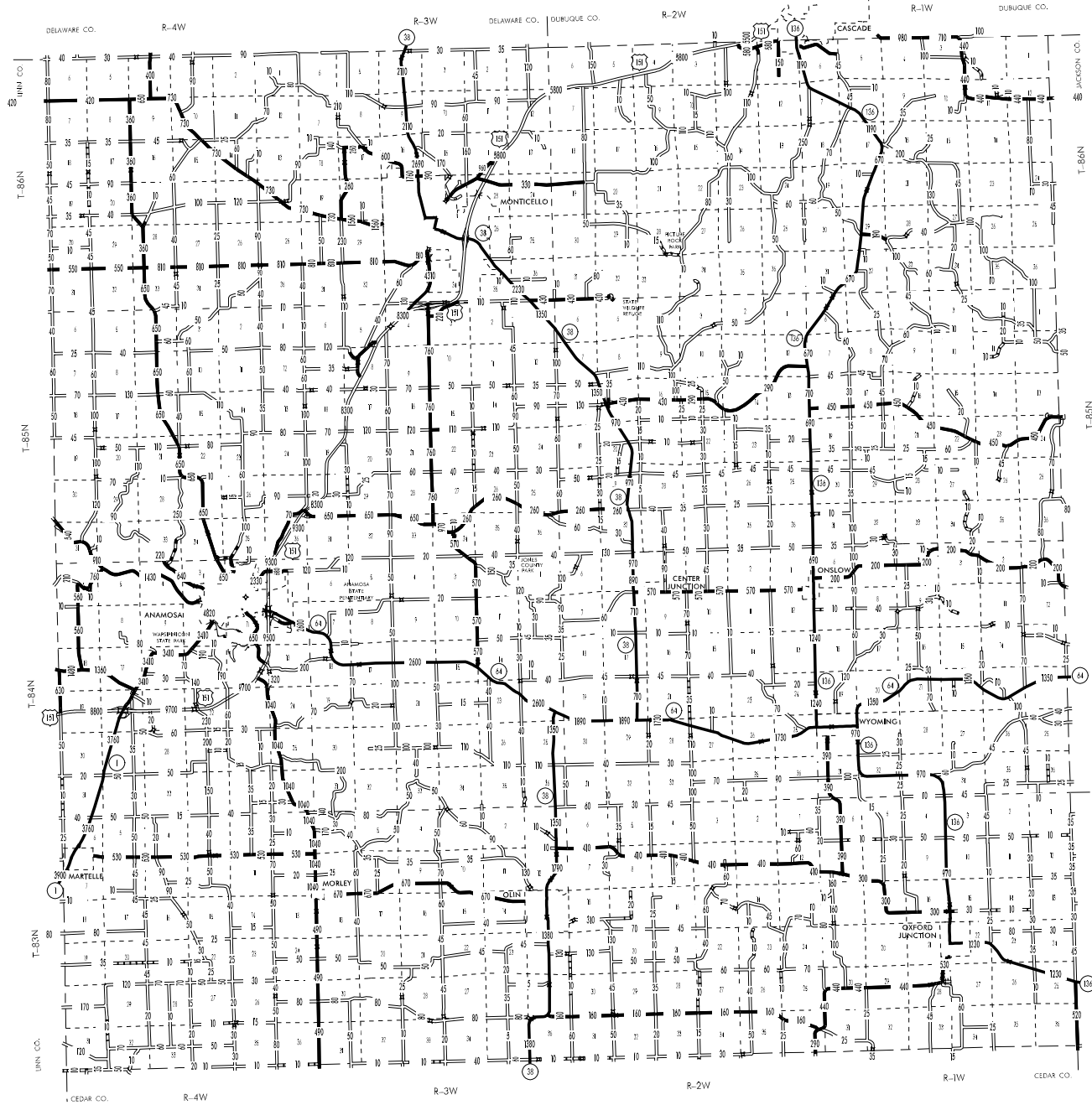


JANUARY 1, 2005



04 - 03 - 06  
**LEGEND**

- THICK LINE: FEDERAL HIGHWAY
- SOLID LINE: PAVED ROAD
- DASHED LINE: BITUMINOUS ROAD
- DOTTED LINE: GRAVEL ROAD
- THIN LINE: EARTH ROAD



2005

53