

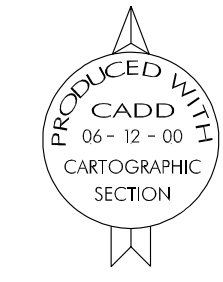
TRAFFIC FLOW MAP OF  
**LYON COUNTY**  
IOWA

1999 ANNUAL AVERAGE DAILY TRAFFIC

Prepared By  
**Iowa Department of Transportation**  
Phone (515) 281-2122  
In Cooperation With

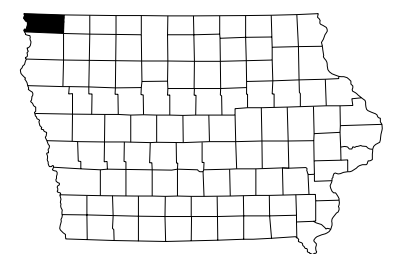
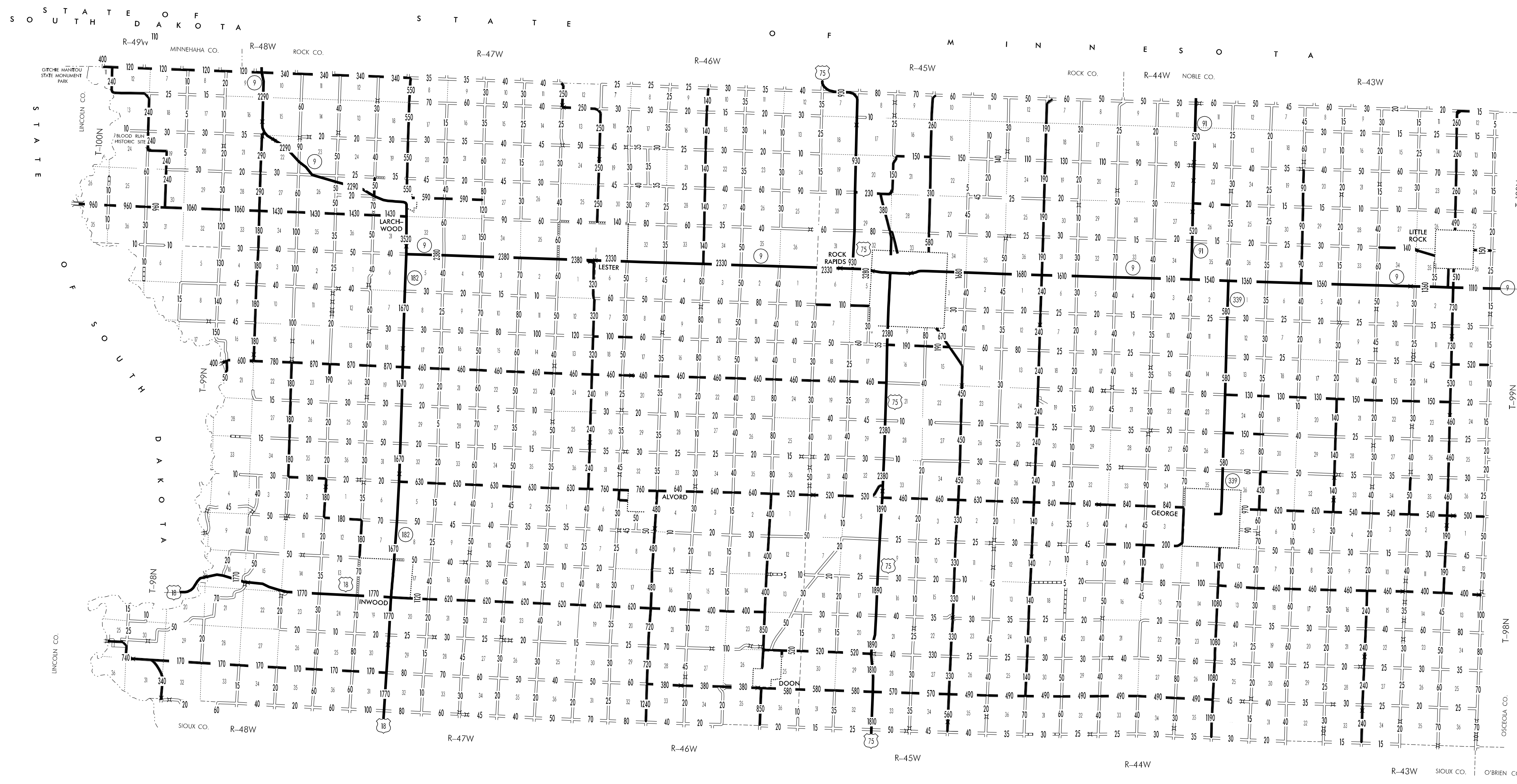
**United States Department of Transportation**

SCALE IN METERS  
SCALE IN FEET  
JANUARY 1, 2000



LEGEND

- DIVIDED HIGHWAY
- PAVED ROAD
- UNPAVED ROAD
- GRAVEL ROAD
- DIRT ROAD



1999

