

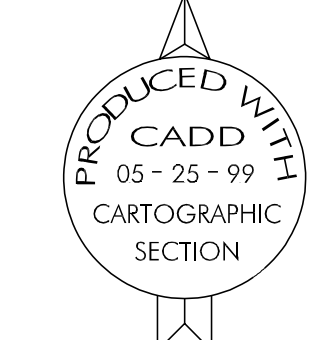
1998 ANNUAL AVERAGE DAILY TRAFFIC

TRAFFIC FLOW MAP OF DES MOINES COUNTY IOWA

Prepared By
**Iowa Department
of Transportation**
Phone (515) 239-1282
In Cooperation With

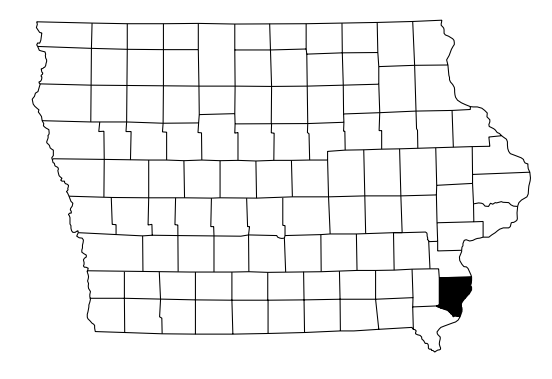
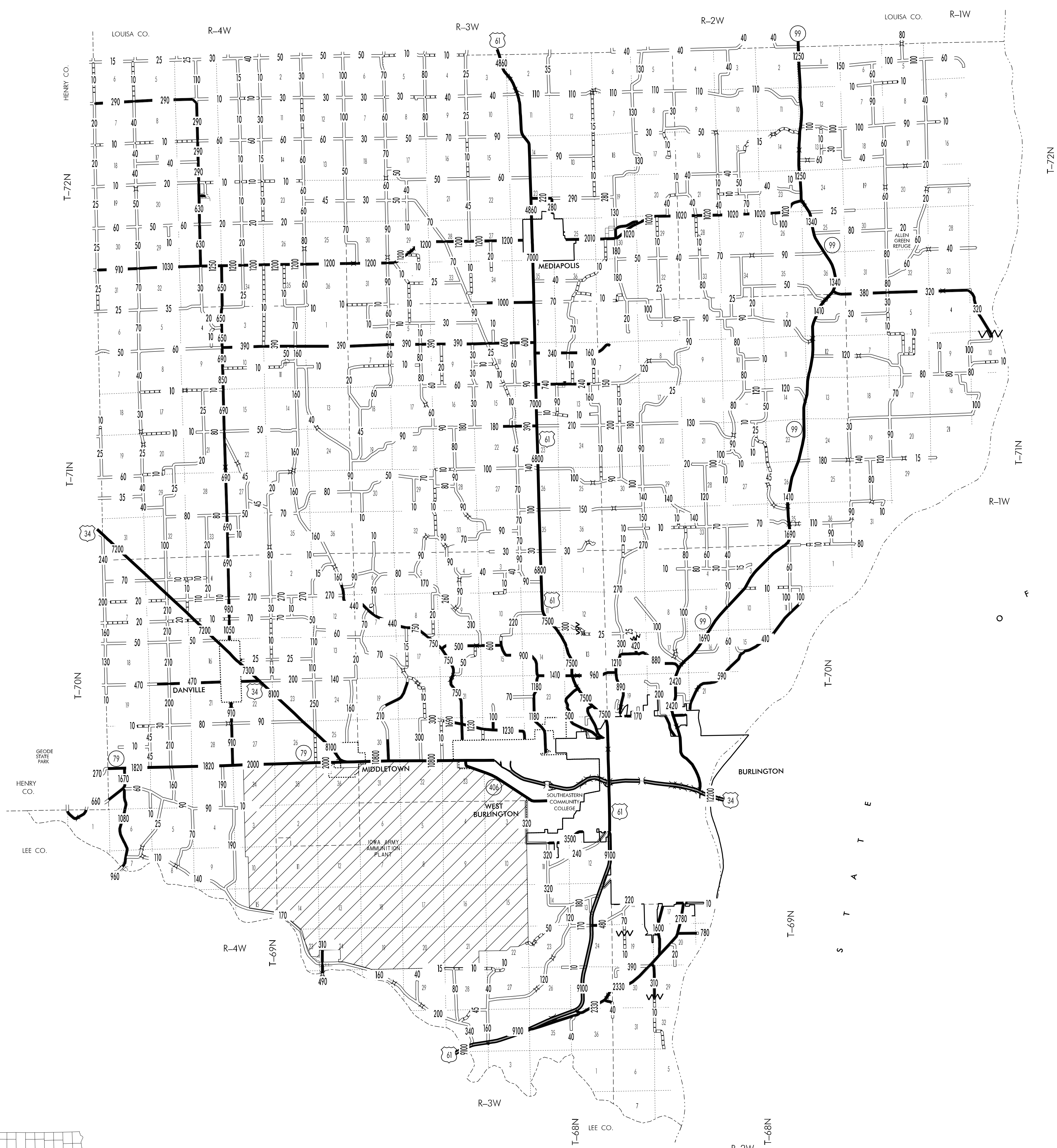
**United States
Department of Transportation**

SCALE IN MILES
SCALE IN KILOMETERS
JANUARY 1, 1999



LEGEND

- DIVIDED HIGHWAY
- PAVED ROAD
- UNPAVED ROAD
- GRAVEL ROAD
- EARTH ROAD



1998
29