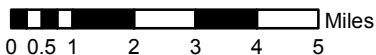
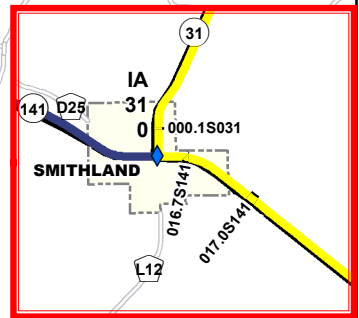
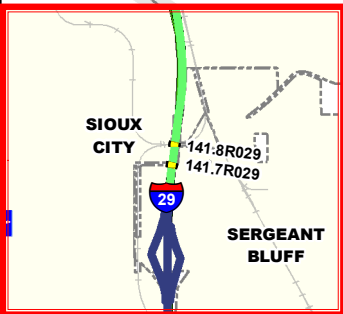
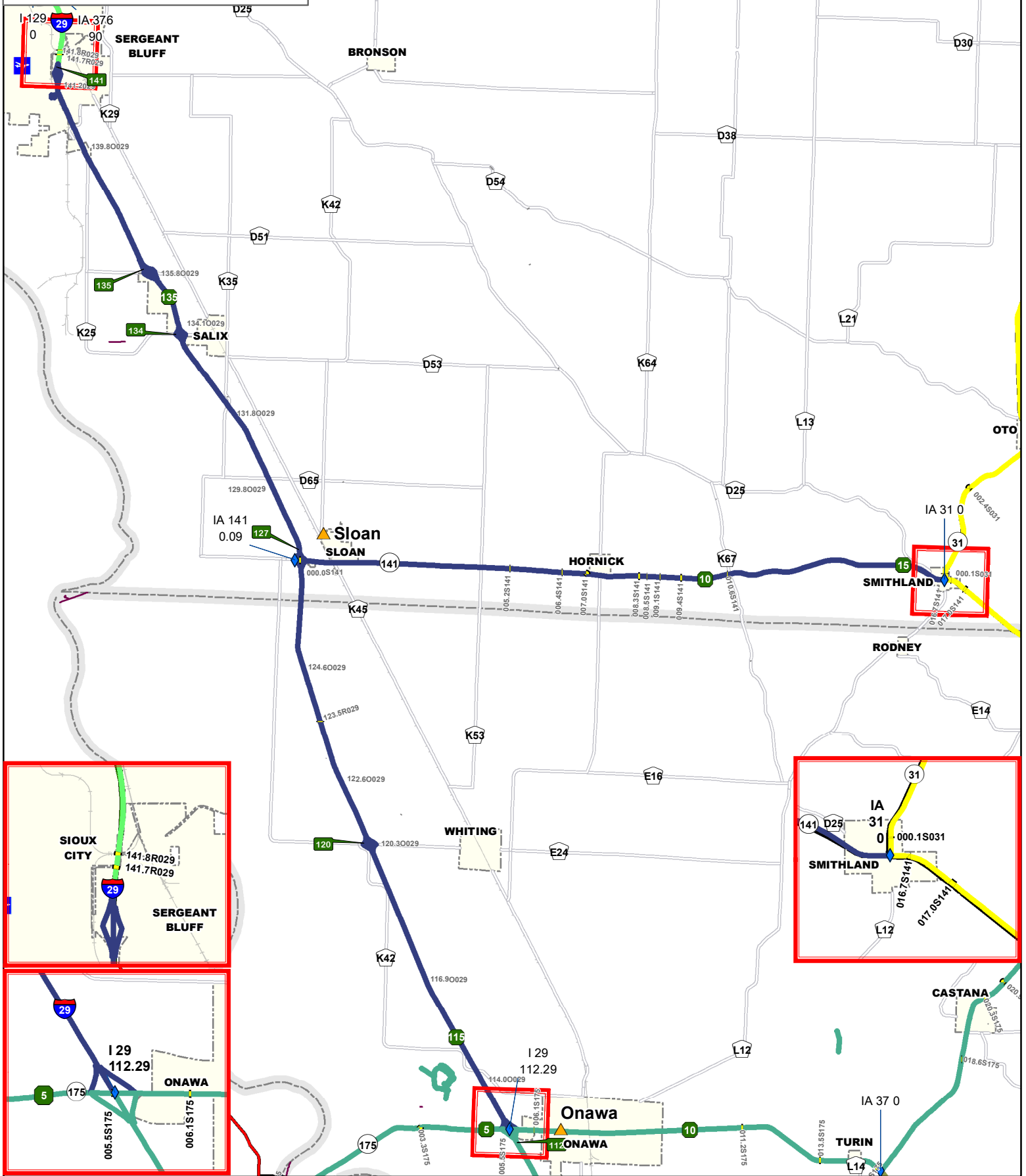


# Areas of Responsibility Map

## District 3 - Sloan

### Cost Center - 553607



As of: 2 June 2014  
 Scale: 1:197,942  
 Coordinate System: LRS Lambert  
 Projection: Lambert Conformal Conic  
 Datum: North American 1983  
 Extents: (Top) 43.981922304 dd (Bottom) 39.875955857 dd  
 (Left) -97.548643933 dd (Right) -89.022201601 dd  
 Project Location: W:\Highway\Maintenance\GIS\Projects\AreaResponsibility\Maps\GarageMaps1

- ◆ Cost Center Milepost Breaks
- ▲ Maintenance Garages
- ▬ Bridge/Maintenance

