
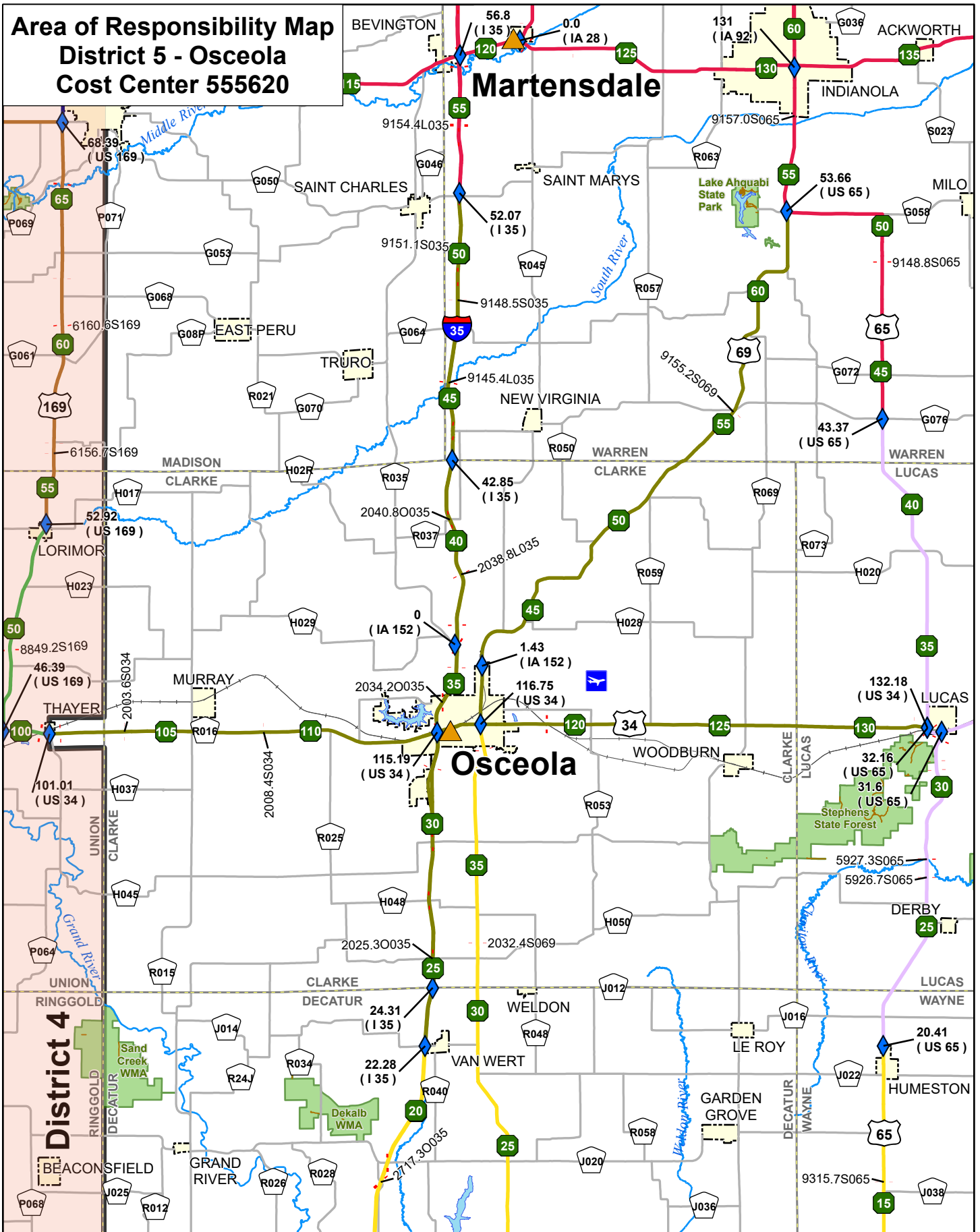





**Area of Responsibility Map
District 5 - Osceola
Cost Center 555620**



Reference Scale: 1:375,000
As of August 30, 2021

W:\Highway\Maintenance\GIS\Projects\AreaResponsibilityMaps\GarageMaps\D5\Osceola.aprx

-  Bridges
-  Cost Center Milepost Breaks
-  Maintenance Garages

