


2019 ANNUAL AVERAGE DAILY TRAFFIC
2015 ANNUAL AVERAGE DAILY TRAFFIC

TRAFFIC FLOW MAP OF
O'BRIEN COUNTY
IOWA

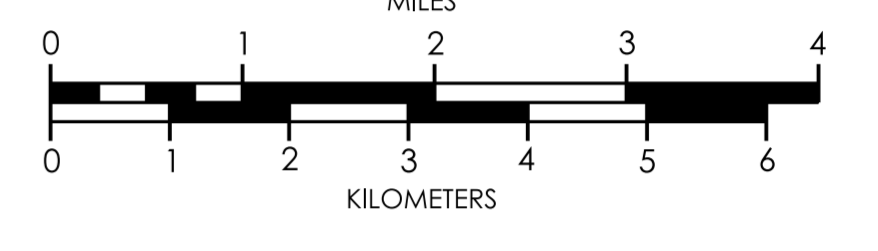


Prepared By
IOWADOT
 SYSTEMS PLANNING BUREAU
 Phone: (515) 239-1664
 WWW.IOWADOT.GOV/MAPS



In Cooperation With
United States
Department of Transportation

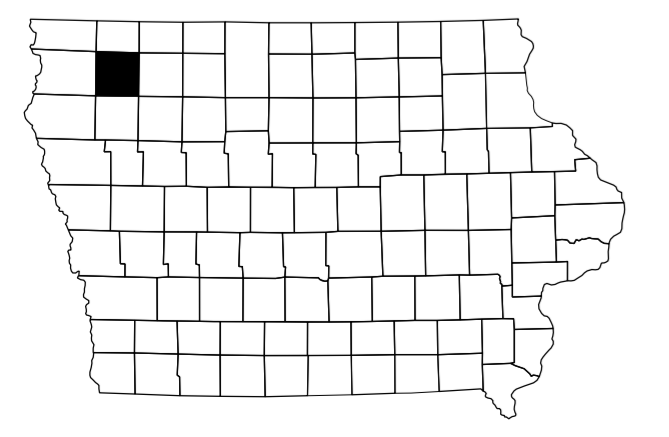
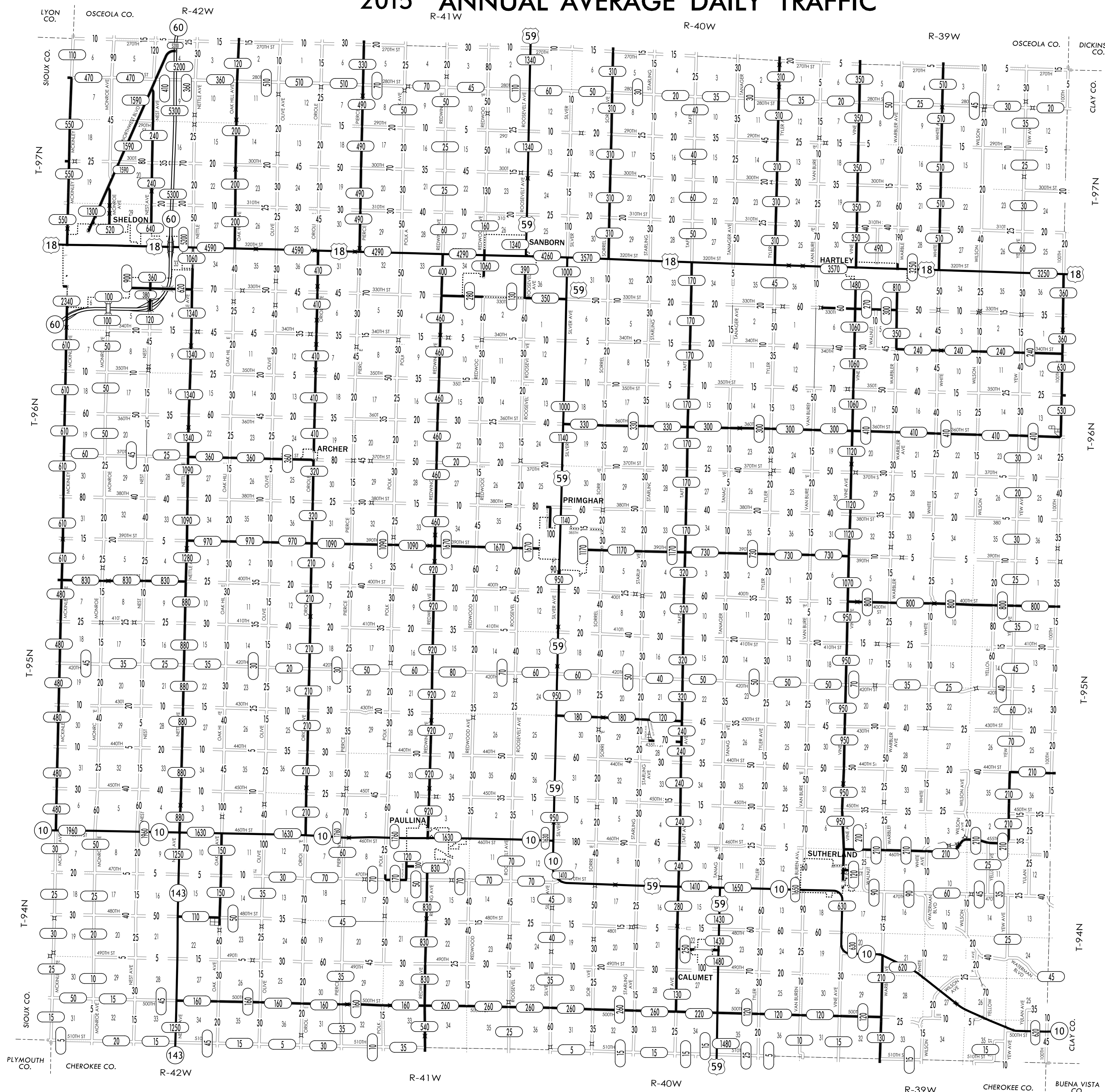
JANUARY 1, 2020



12 - 20 - 19

LEGEND

- DIVIDED HIGHWAY
- PAVED ROAD
- BITUMINOUS ROAD
- GRAVEL ROAD
- EARTHEN ROAD
- LEGAL NOT OPEN ROAD



2019

