


# 2019 ANNUAL AVERAGE DAILY TRAFFIC

# TRAFFIC FLOW MAP OF HUMBOLDT COUNTY IOWA

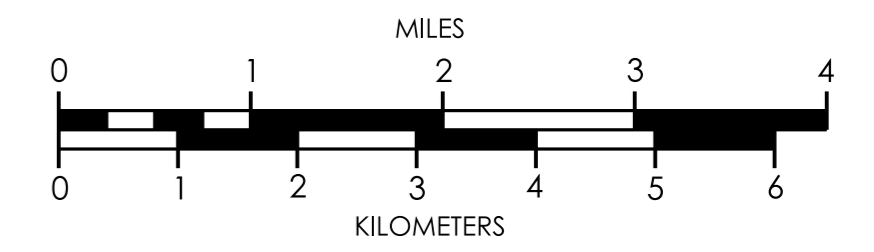


Prepared By  
 SYSTEMS PLANNING BUREAU  
 Phone: (515) 239-1664  
 WWW.IOWADOT.GOV/MAPS



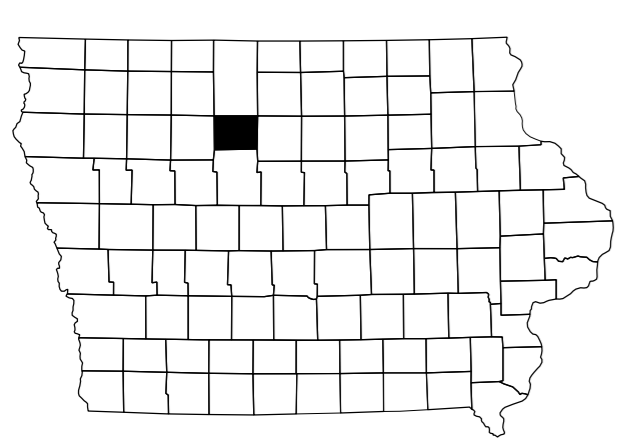
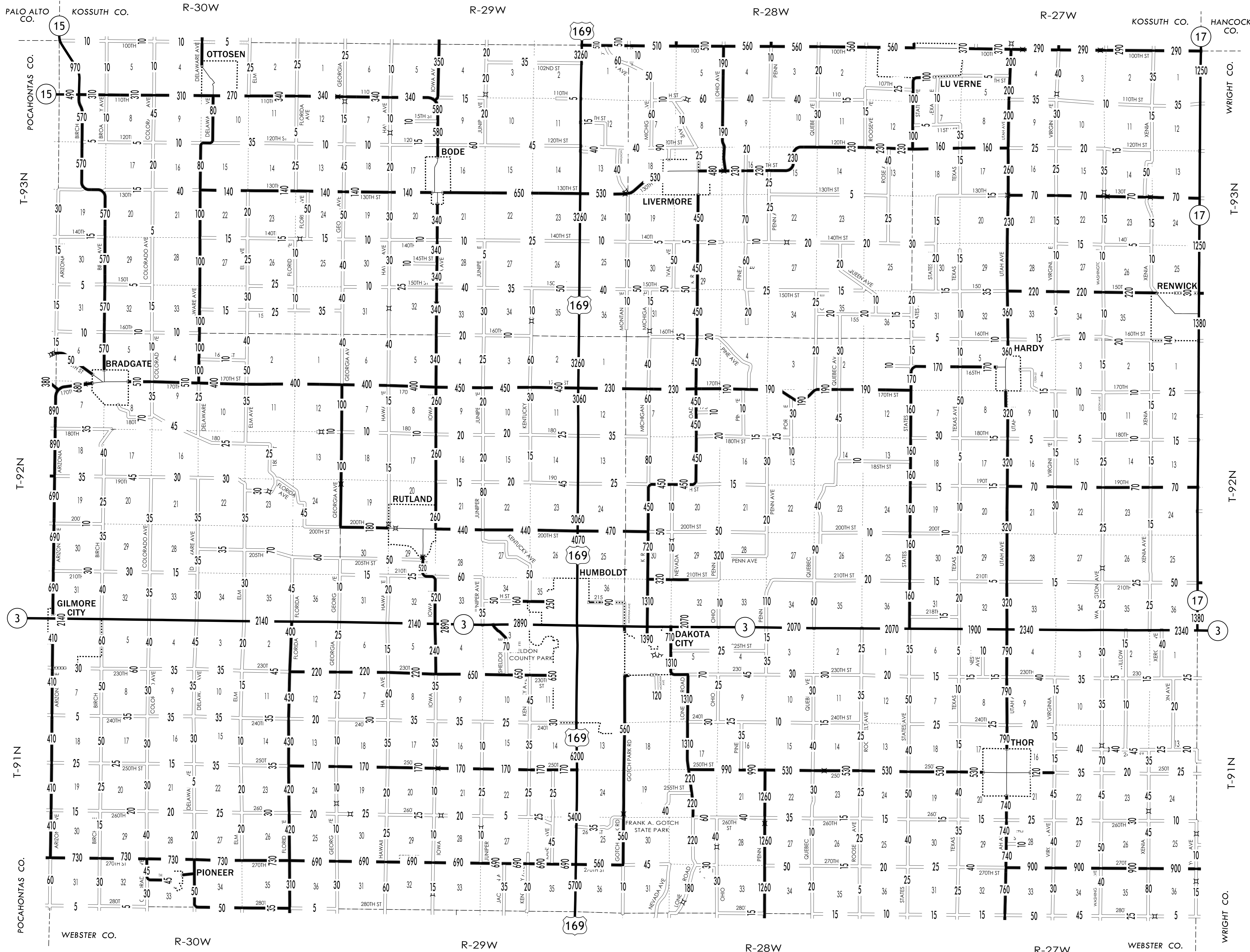
In Cooperation With  
 United States  
 Department of Transportation

JANUARY 1, 2019



### LEGEND

- INTERSTATE HIGHWAY
- PRIMARY HIGHWAY-DIVIDED
- PRIMARY HIGHWAY
- POWDERSHED CONCRETE ROAD
- ASPHALTED ROAD
- GRAVEL ROAD
- GRAVEL/DIRT ROAD



2019

