


TRAFFIC FLOW MAP OF WAYNE COUNTY IOWA

Prepared By

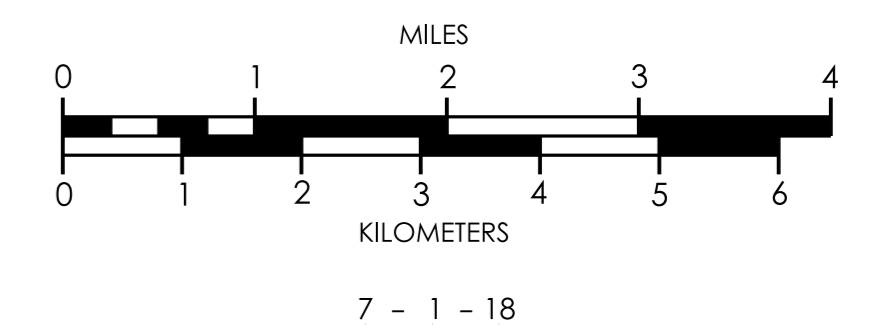


OFFICE OF SYSTEMS PLANNING
Phone: (515) 239-1664
WWW.IOWADOT.GOV/MAPS



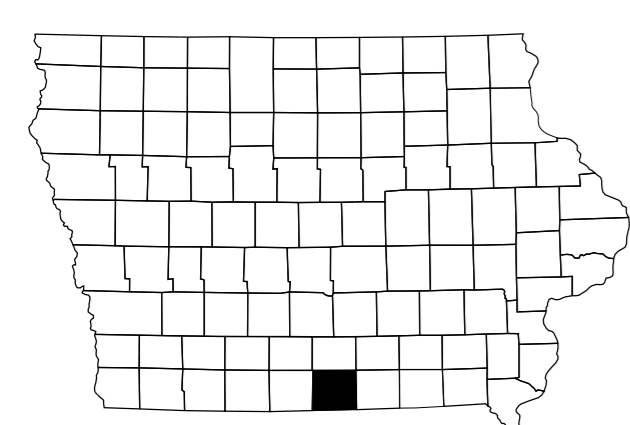
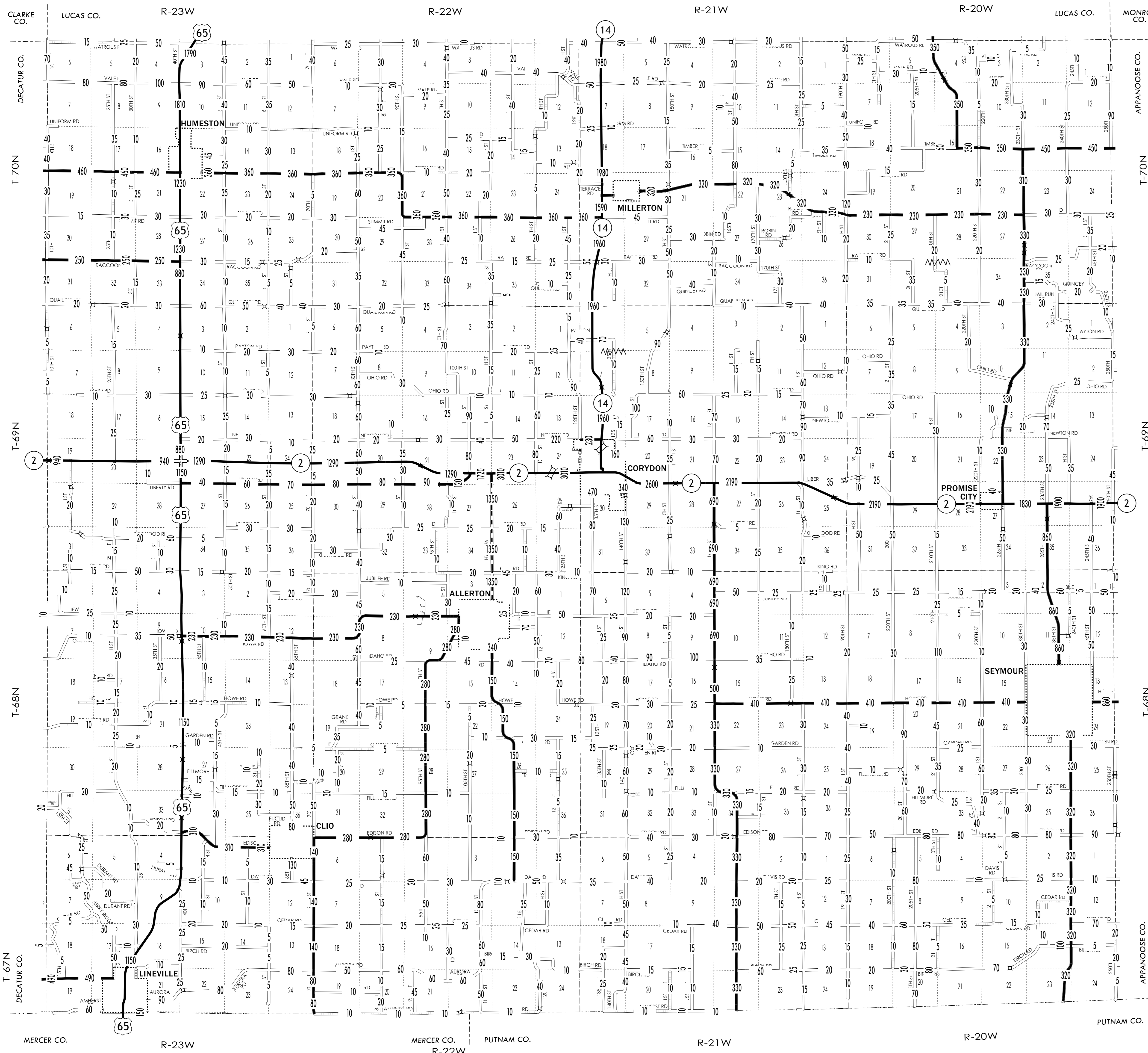
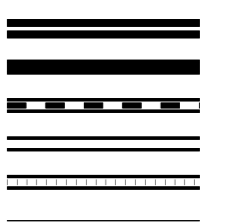
In Cooperation With
United States
Department of Transportation

JANUARY 1, 2018



LEGEND

- DIVIDED HIGHWAY
- PAVED ROAD
- BITUMINOUS ROAD
- GRAVEL ROAD
- EARTHEN ROAD
- LEGAL NOT OPEN ROAD



S T A T E O F M I S S O U R I

2018

