


# TRAFFIC FLOW MAP OF ALLAMAKEE COUNTY IOWA

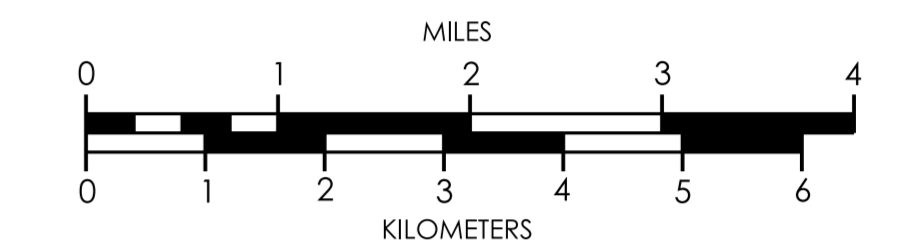


Prepared By  
OFFICE OF SYSTEMS PLANNING  
Phone: (515) 239-1664  
WWW.IOWADOT.GOV/MAPS



In Cooperation With  
United States  
Department of Transportation

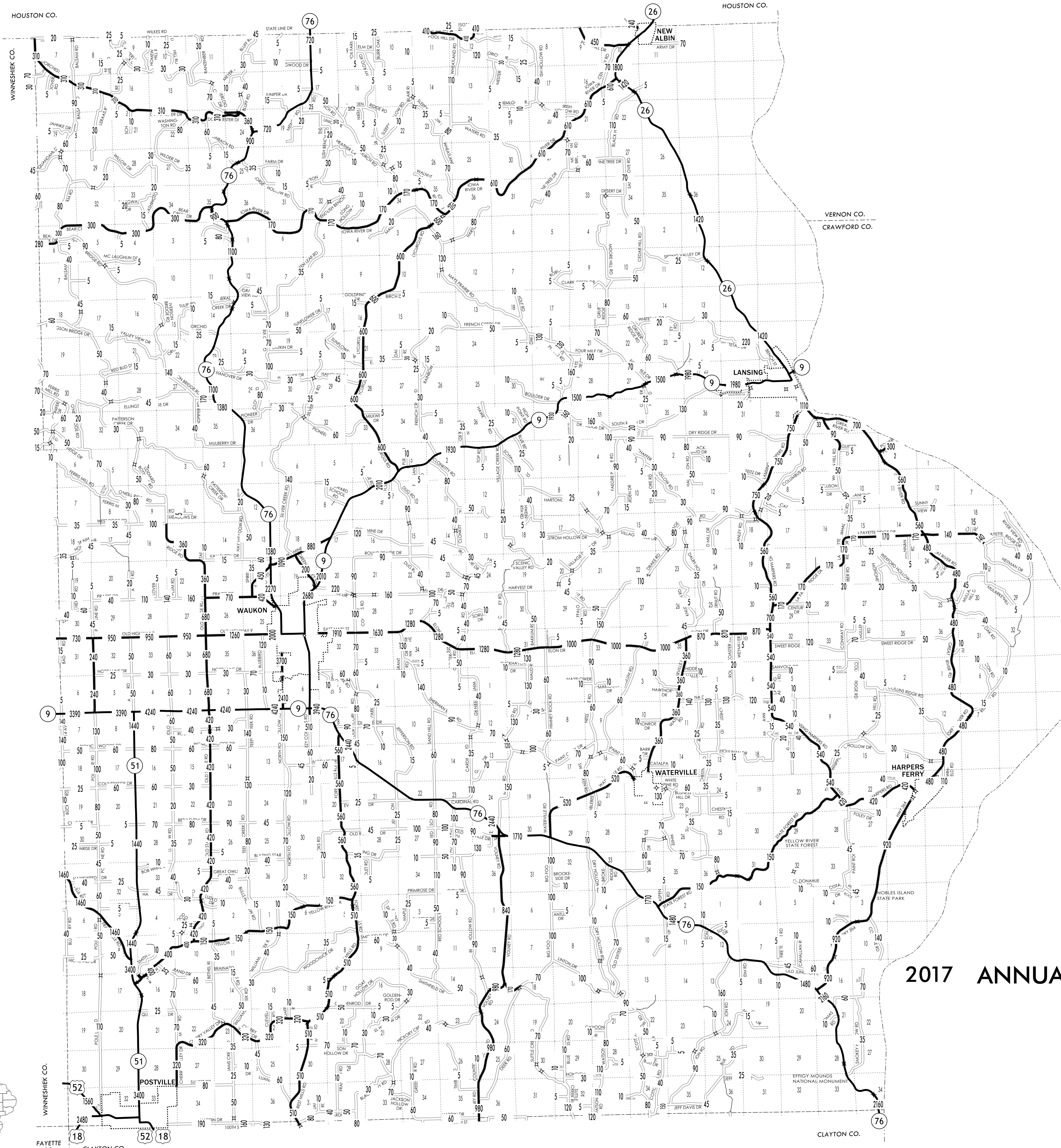

JANUARY 1, 2018



7 - 1 - 18

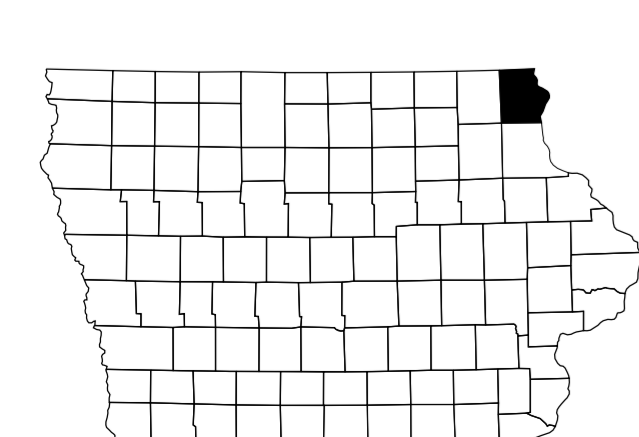
### LEGEND

- INTERSTATE HIGHWAY
- PRIMARY HIGHWAY-DIVIDED
- PRIMARY HIGHWAY
- PORTLAND CEMENT CONCRETE ROAD
- ASPHALT ROAD
- BITUMINOUS ROAD
- GRAVEL ROAD
- EARTHEN ROAD



2017 ANNUAL AVERAGE DAILY TRAFFIC

2017



WINNESHEK CO.  
FAYETTE CO.  
CLAYTON CO.

HOUSTON CO.  
VERNON CO.  
CRAWFORD CO.  
CLAYTON CO.

18 52 18

76