

2015 ANNUAL AVERAGE DAILY TRAFFIC

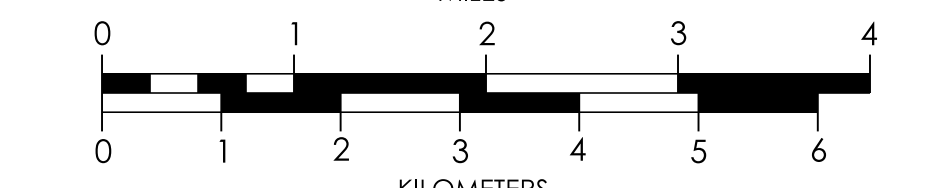
TRAFFIC FLOW MAP OF WOODBURY COUNTY IOWA



Office of Systems Planning
Phone: (515) 239-1664
www.iowadot.gov/maps

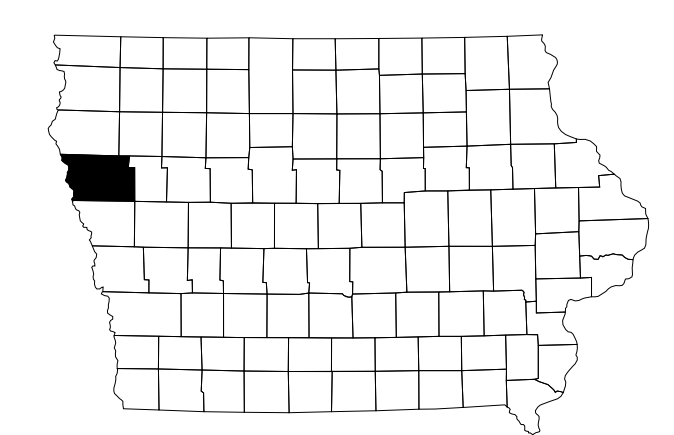
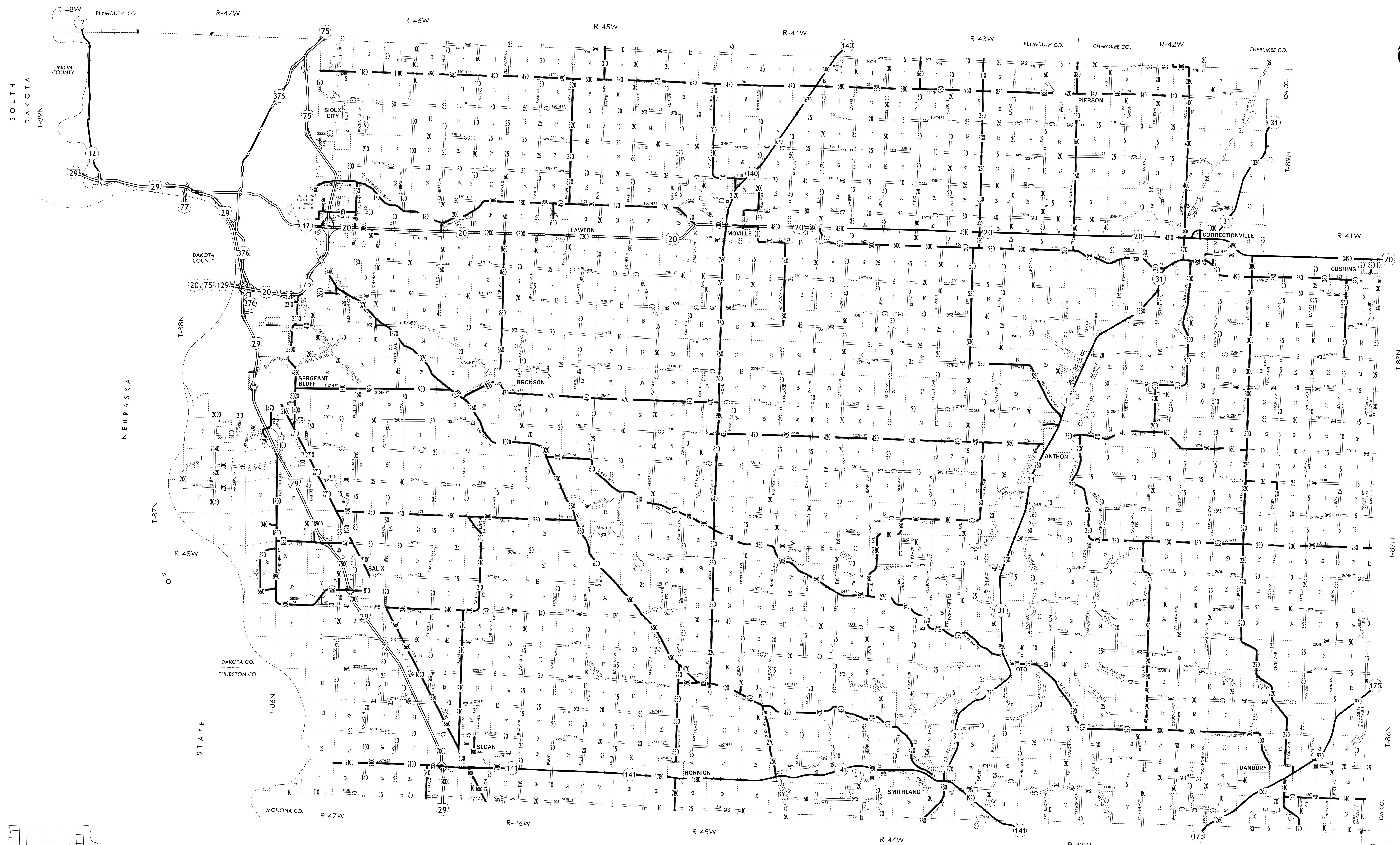
In Cooperation With
United States
Department of Transportation

JANUARY 1, 2015



LEGEND

- DIVIDED HIGHWAY
- PAVED ROAD
- BITUMINOUS ROAD
- GRAVEL ROAD
- EARTHEN ROAD
- LEGAL NOT OPEN ROAD



2015

97