


(2015) ANNUAL AVERAGE DAILY TRAFFIC
 2011 ANNUAL AVERAGE DAILY TRAFFIC

TRAFFIC FLOW MAP OF
CALHOUN COUNTY
 IOWA

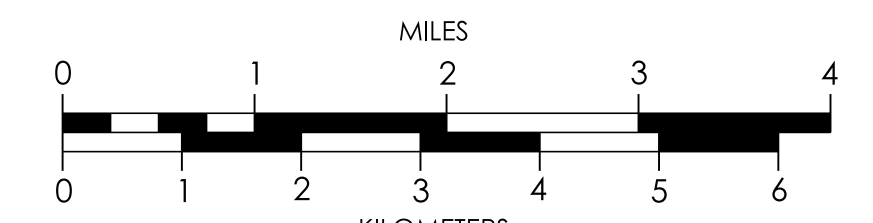


Office of Systems Planning
 Phone: (515) 239-1664
 WWW.IOWADOT.GOV/MAPS



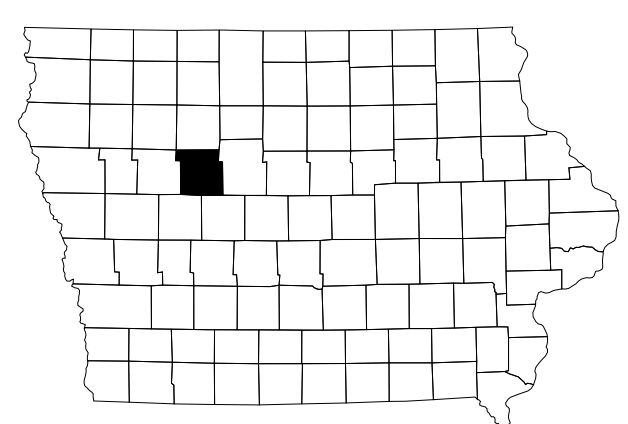
In Cooperation With
United States
 Department of Transportation

JANUARY 1, 2015



LEGEND

- DIVIDED HIGHWAY
- PAVED ROAD
- BITUMINOUS ROAD
- GRAVEL ROAD
- EARTHEN ROAD
- LEGAL NOT OPEN ROAD



2015

13