

(2010) ANNUAL AVERAGE DAILY TRAFFIC
2006 ANNUAL AVERAGE DAILY TRAFFIC

TRAFFIC FLOW MAP OF
WAPELLO COUNTY
IOWA

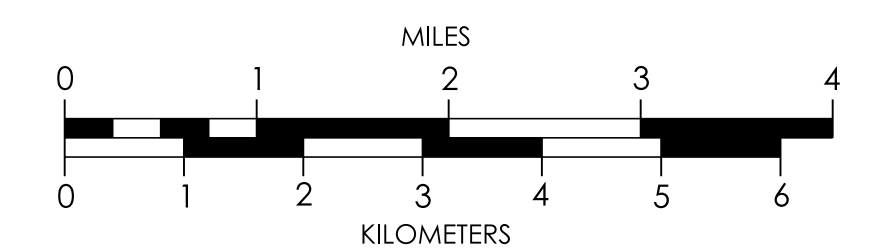


OFFICE OF TRANSPORTATION DATA
 Phone: (515) 239-1289
 WWW.IOWADOT.GOV/MAPS



In Cooperation With
United States
Department of Transportation

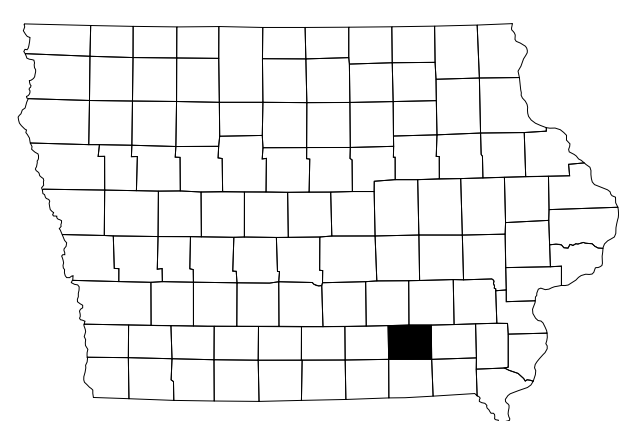
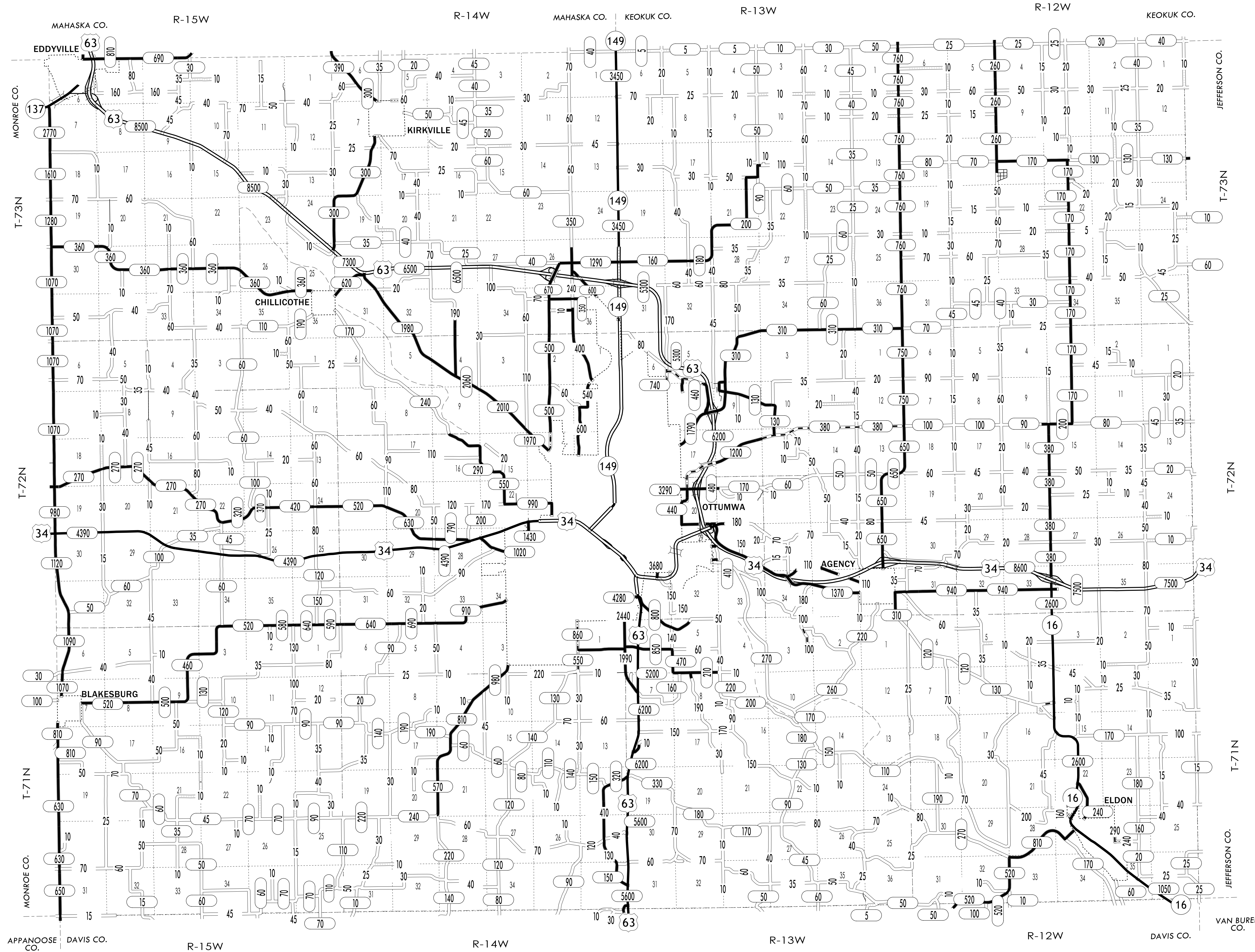

JANUARY 1, 2010



9 - 17 - 10

LEGEND

DIVIDED HIGHWAY
 PAVED ROAD
 BITUMINOUS ROAD
 GRAVEL ROAD
 EARTHEN ROAD
 LEGAL NOT OPEN ROAD



2010

