

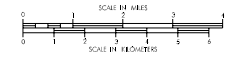
# TRAFFIC FLOW MAP OF MONROE COUNTY IOWA

**2006** ANNUAL AVERAGE DAILY TRAFFIC  
2002 ANNUAL AVERAGE DAILY TRAFFIC



Phone (515) 281-1262  
In Cooperation With

United States  
Department of Transportation

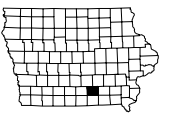
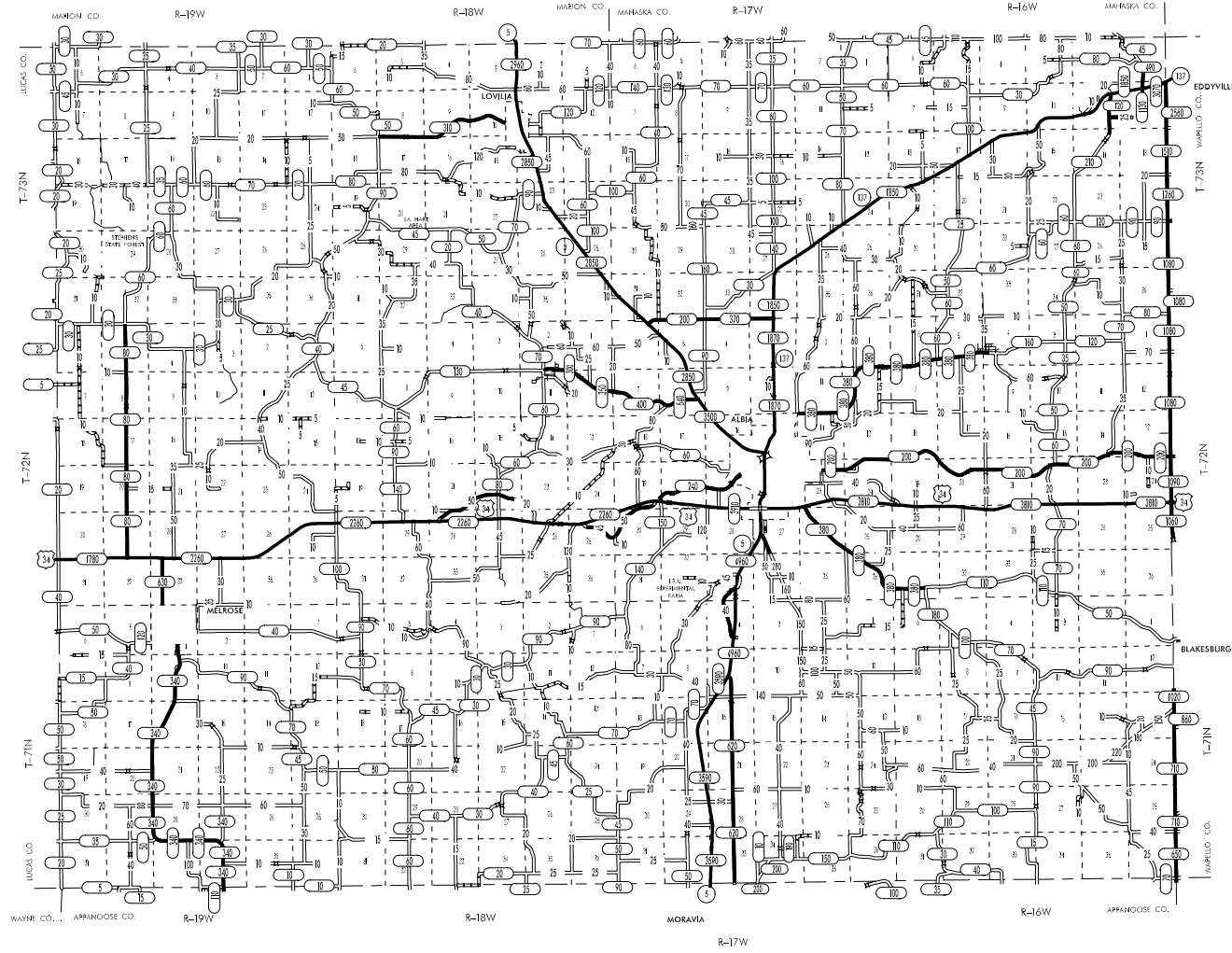


JANUARY 1, 2006



LEGEND

- THICK LINE: DIVIDED HIGHWAY
- DASHED LINE: PARKED ROAD
- THIN LINE: UNIMPAVED ROAD
- THIN LINE WITH DOTS: GRAVEL ROAD
- THIN LINE WITH SPACES: DIRT ROAD
- THIN LINE WITH SPACES AND DOTS: LEGAL FACTORY ROAD



2006

