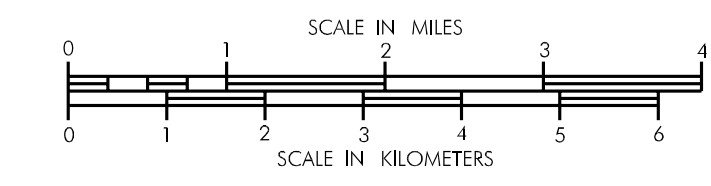


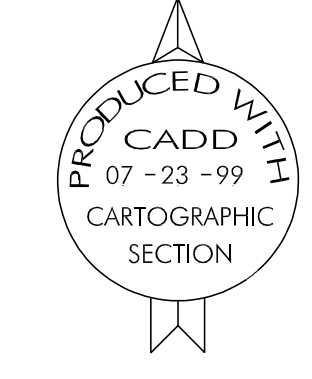
TRAFFIC FLOW MAP OF WAPELLO COUNTY IOWA

1998 ANNUAL AVERAGE DAILY TRAFFIC




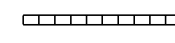

Prepared By
 Iowa Department
of Transportation
Phone (515) 239-1282
In Cooperation With
United States
Department of Transportation

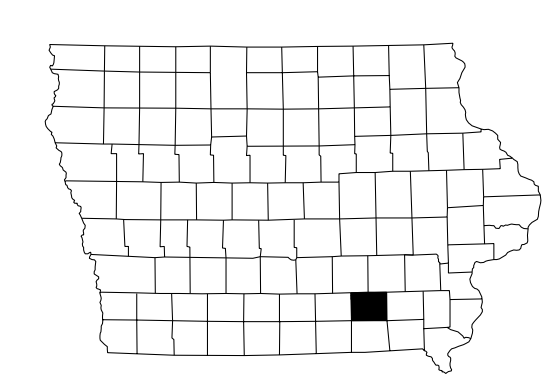
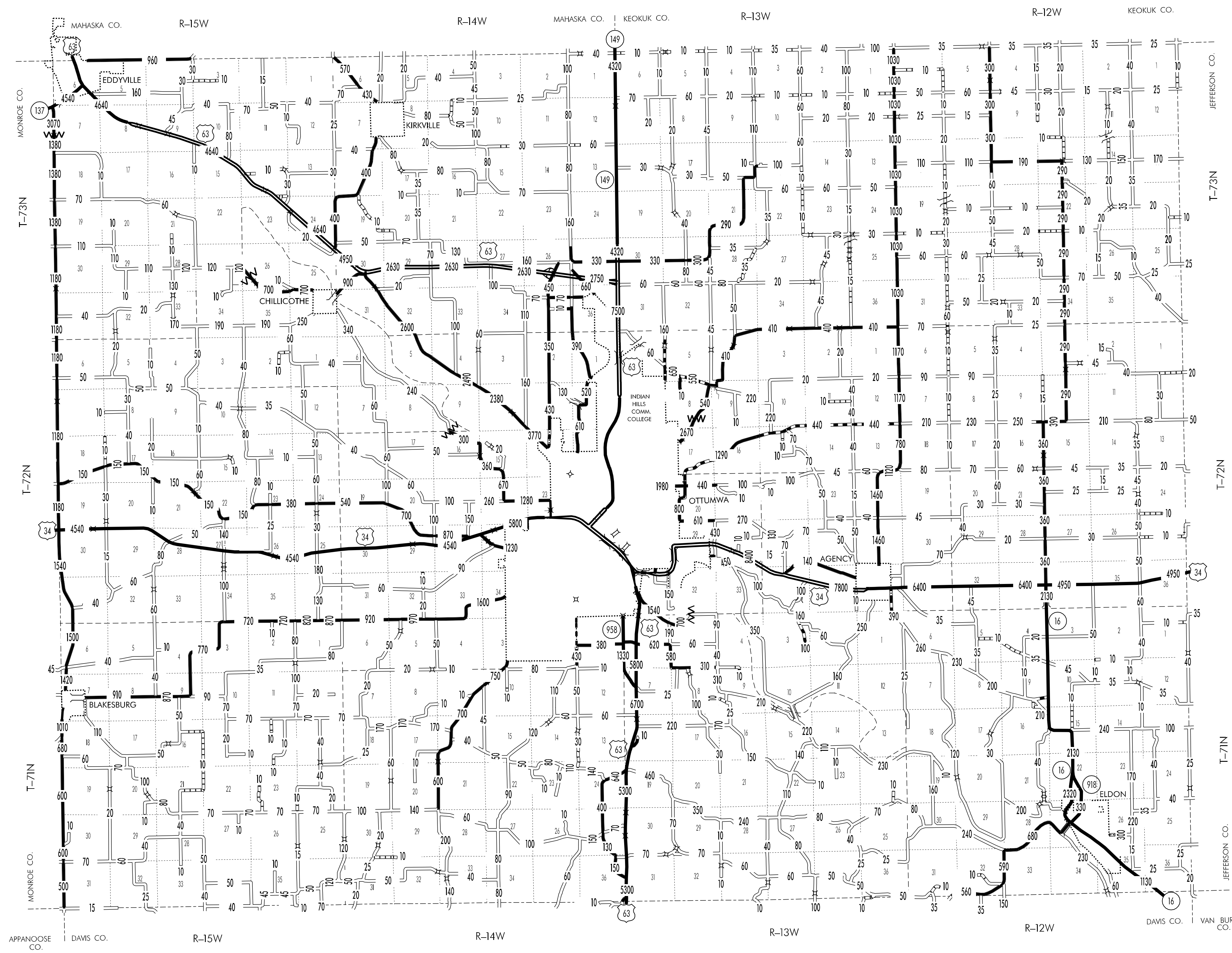


JANUARY 1, 1999



LEGEND

-  DIVIDED HIGHWAY
-  PAVED ROAD
-  UNPAVED ROAD
-  GRAVEL ROAD
-  DIRT ROAD



1998
